

~~SECRET~~

Approved For Release 2003/06/24 : CIA-RDP02T06408R000200010027-9

MCP

F/RS

25X1



MISSION COVERAGE PLOTS

MISSION BSX-001

31 MAY 1967

Declass Review by
NIMA/DOD

NPIC/R-5000/67
AUGUST 1967

GROUP 1 EXCLUDED FROM
AUTOMATIC DOWNGRADING
AND DECLASSIFICATION

Approved For Release 2003/06/24 : CIA-RDP02T06408R000200010027-9

~~SECRET~~

25X1

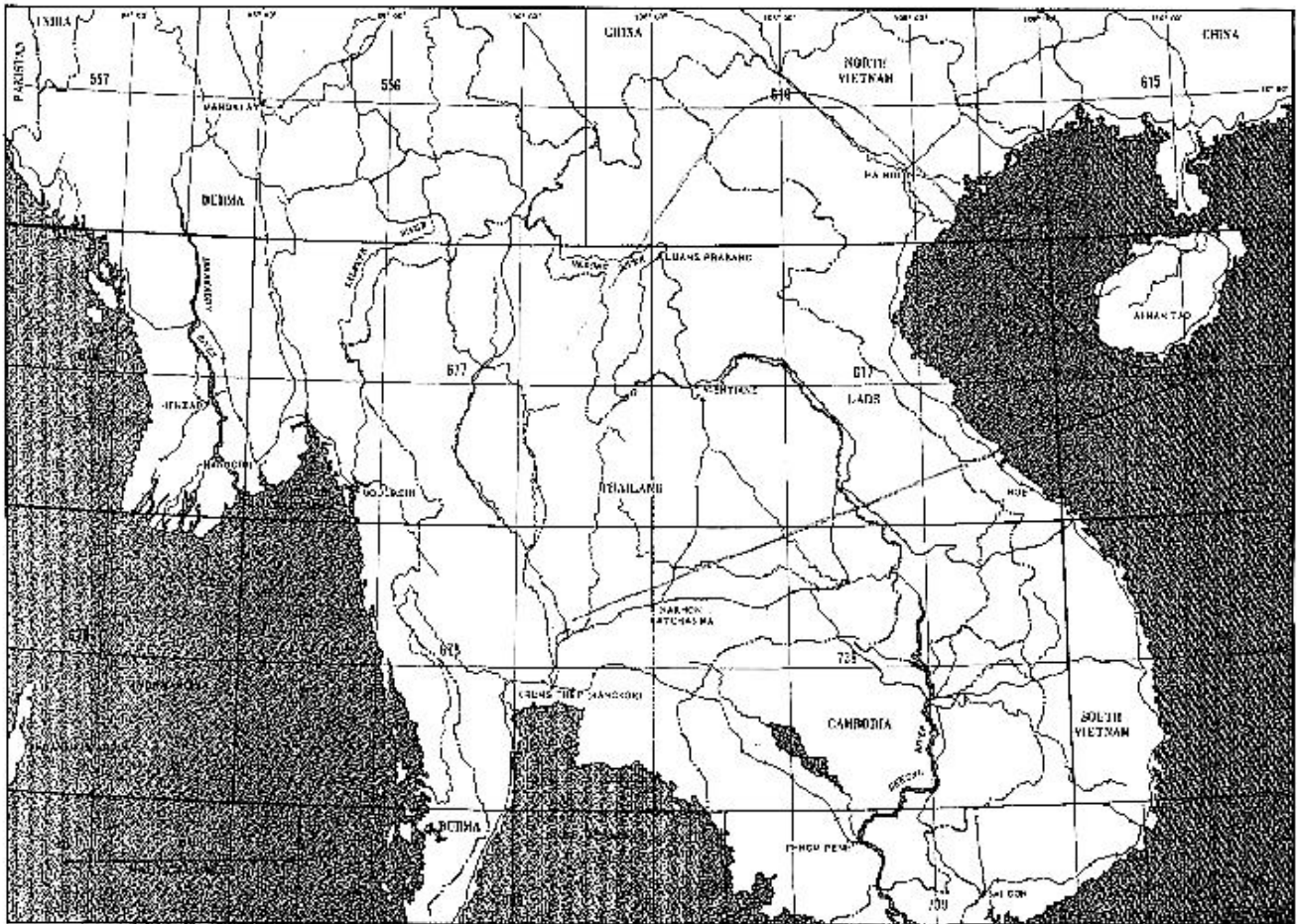
PREFACE

This publication contains the geographic location plots of the photography on Mission BSX-001, dated 31 May 1967. These plots are presented on a WAC format that has been reduced for convenience to approximately 60 percent of the original size. The line joining the plotted frames represents the trace of the principal points of the photography and does not necessarily represent the vehicle's actual position of the vehicle in relation to the terrain. There are 7 plot sheets in this publication arranged in ascending order by control number.

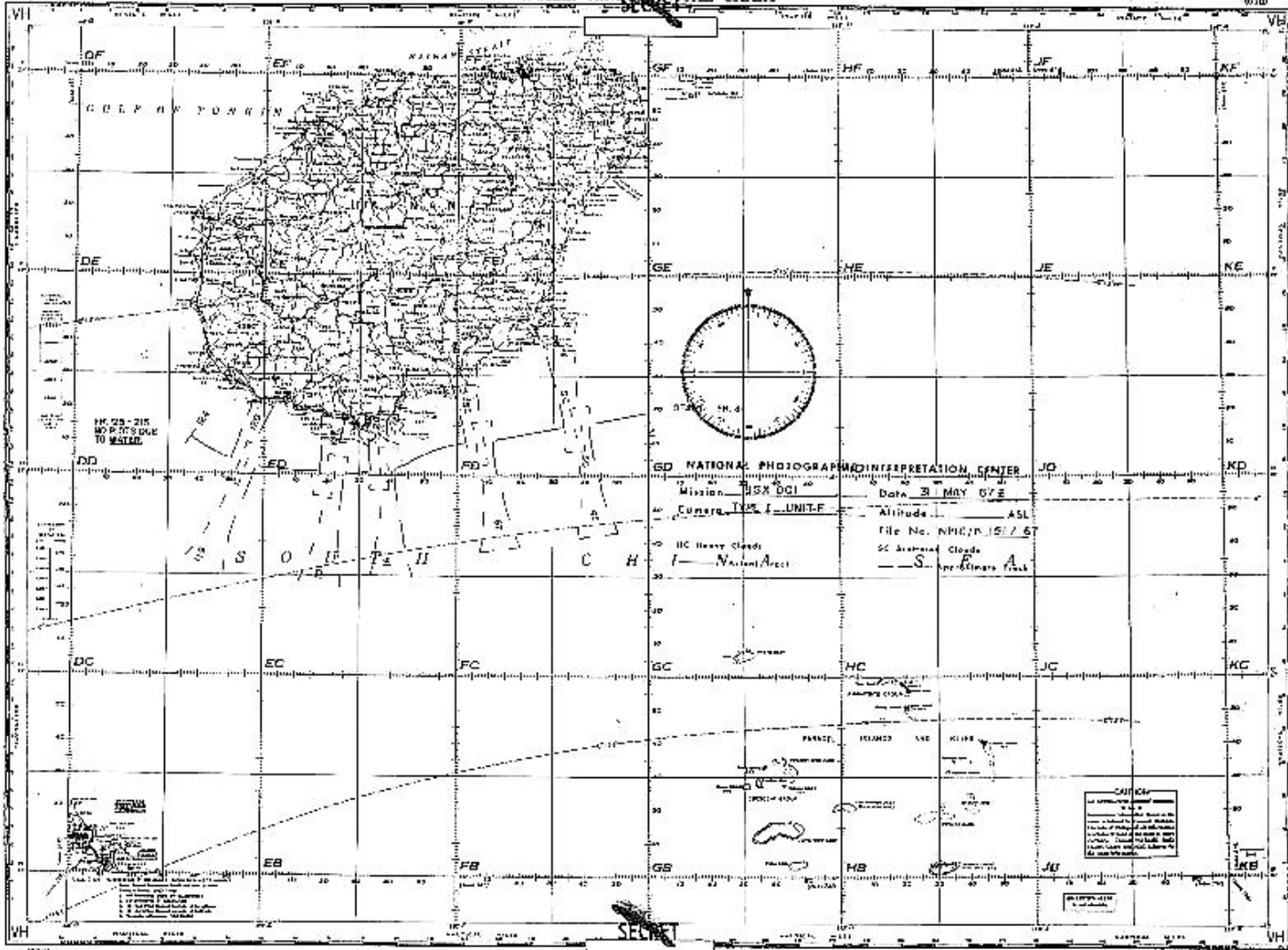
The flight-line index on page iii indicates the approximate track of the vehicle for that portion of the mission during which the camera was in operation.

TABLE OF CONTENTS

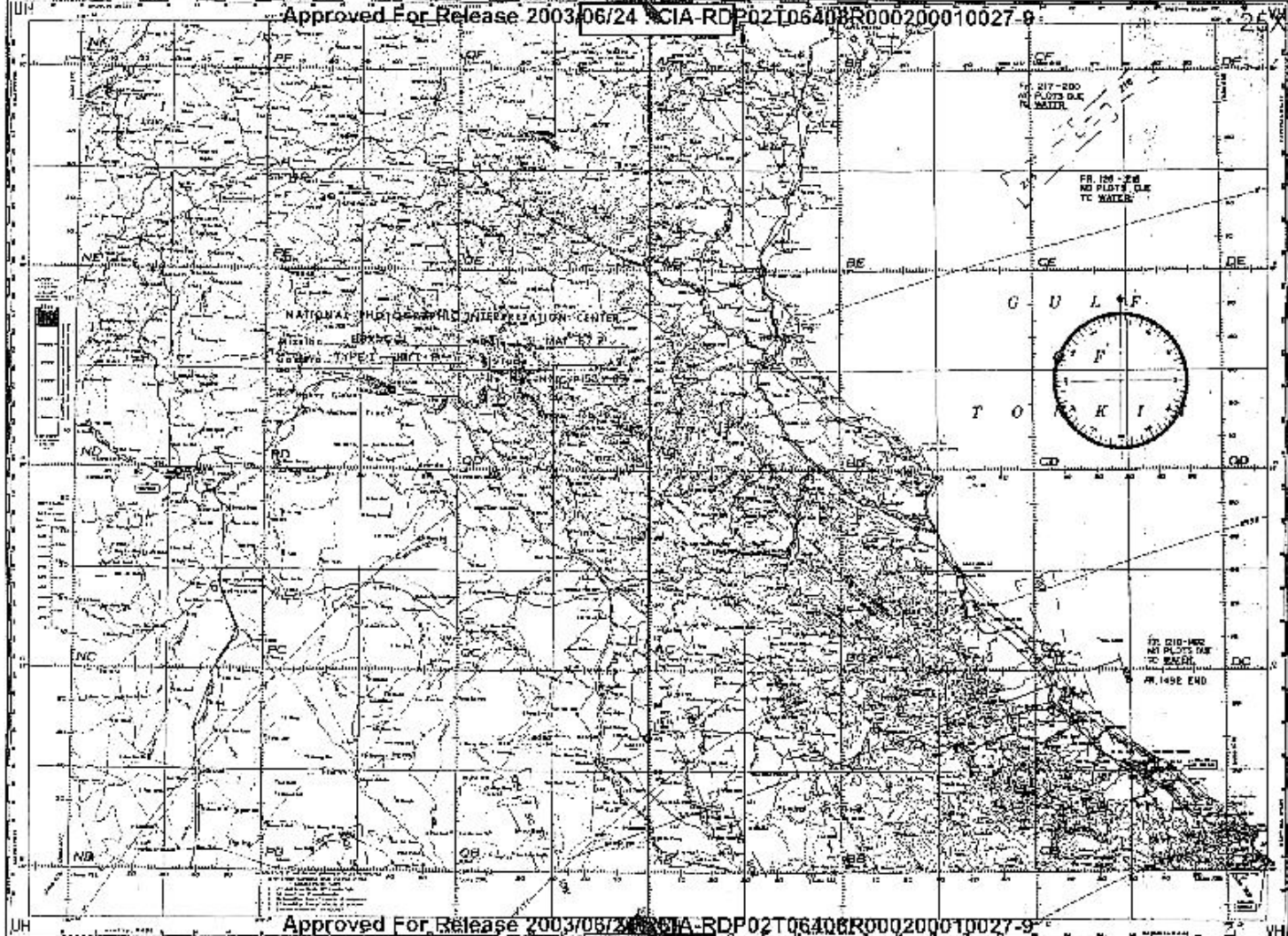
Mission Flight-Line Index	Page iii
NPIC/P-151/67	WAC 618
NPIC/P-152/67	WAC 617
NPIC/P-153/67	WAC 615
NPIC/P-154/67	WAC 616
NPIC/P-155/67	WAC 677
NPIC/P-156/67	WAC 678
NPIC/P-157/67	WAC 738



WISDOM FLIGHT-LINE INDEX. This map shows the approximate mark of Mileage DSM-051, 31 May 1957.

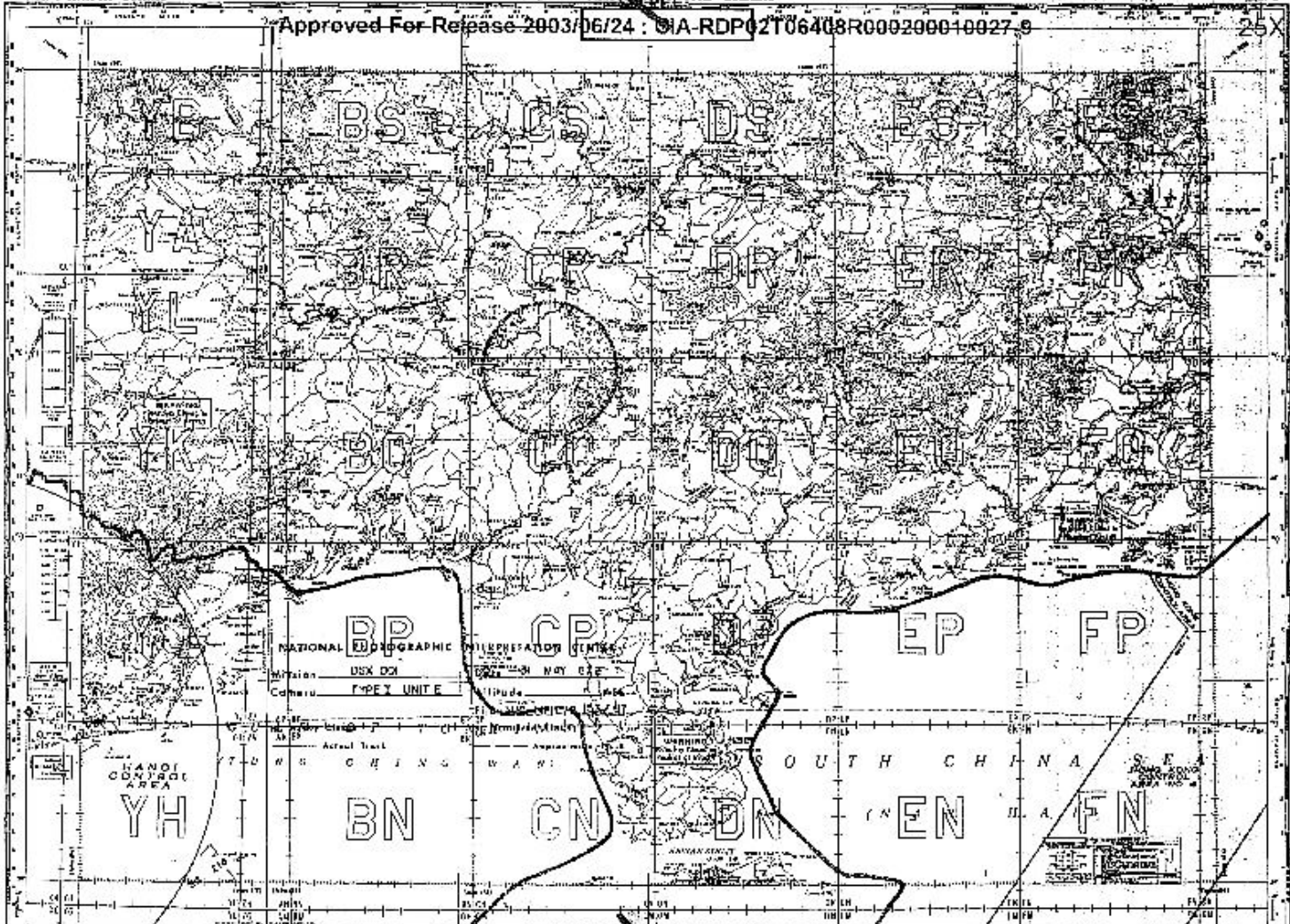


Approved For Release 2003/06/24 : CIA-RDP02T06406R000200010027-9

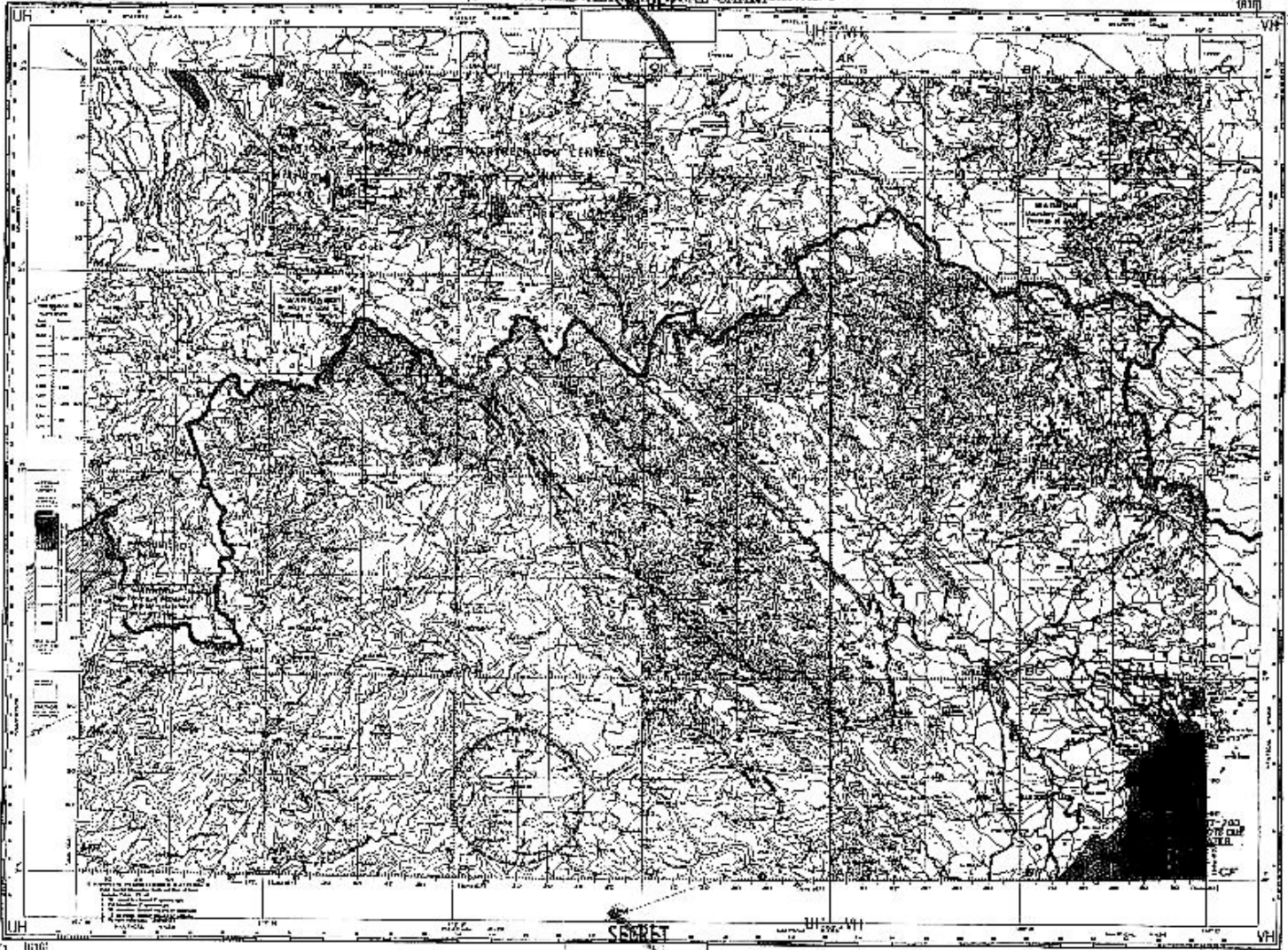


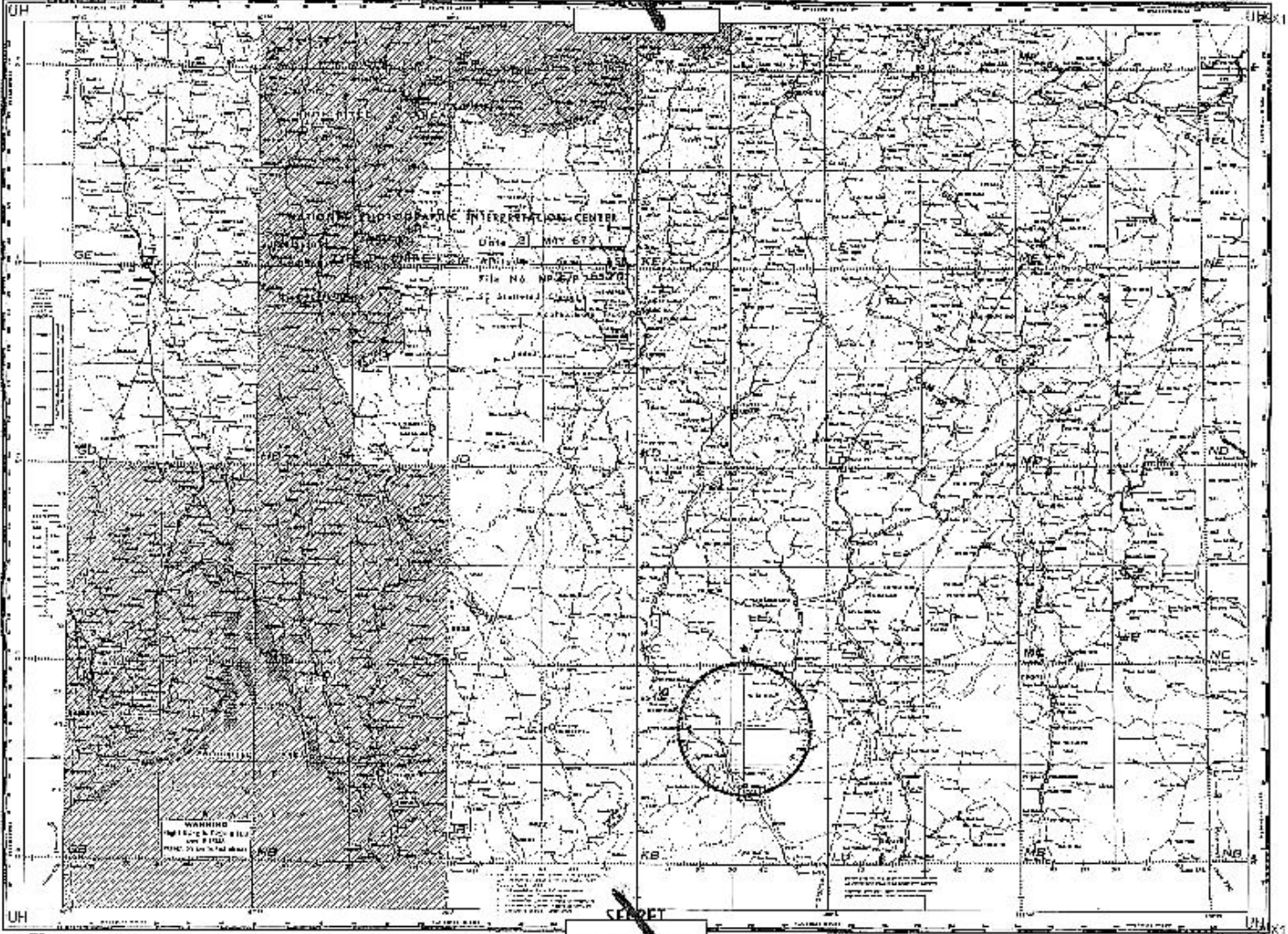
Approved For Release 2003/06/24 : CIA-RDP02T06406R000200010027-9

Approved For Release 2003/06/24 : CIA-RDP02T06408R000200010027-9



Approved For Release 2003/06/24 : CIA-RDP02T06408R000200010027-9





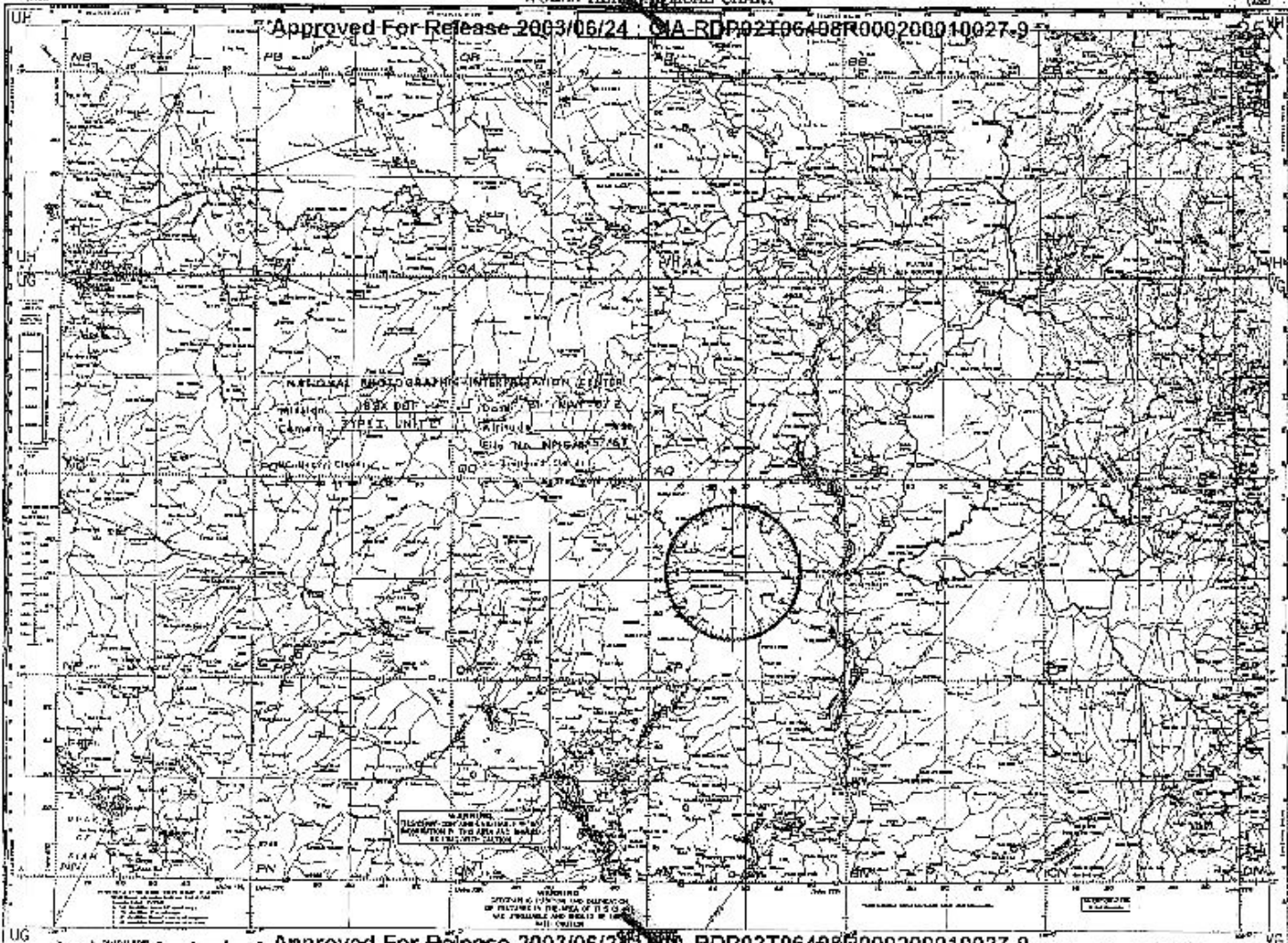
NATIONAL GEOGRAPHIC INTERNATIONAL CENTER
 Date 21 MAY 67
 Title GULF OF MANTADAN
 File No. 1877-1877

WARNING
 THIS CHART IS FOR INFORMATION ONLY
 AND IS NOT TO BE USED FOR FLIGHT

~~SECRET~~

WORLD AERONAUTICAL CHART

Approved For Release 2003/06/24 : CIA-RDP02T06408R000200010027-9



Approved For Release 2003/06/24 : CIA-RDP02T06408R000200010027-9

LAKE SUPERIOR
28 X 1