

25X1

~~SECRET~~

Approved For Release 2003/06/24 : CIA-RDP02T06408R000200010026-0

MCP



MISSION COVERAGE PLOTS

MISSION BX6709

19 JULY 1967

Declass Review by  
NIMA/DOD

HP C/R-5023/67  
AUGUST 1967

GROUP 1 EXCLUDED FROM  
AUTOMATIC DOWNGRADING  
AND DECLASSIFICATION

Approved For Release 2003/06/24 : CIA-RDP02T06408R000200010026-0

~~SECRET~~

25X1

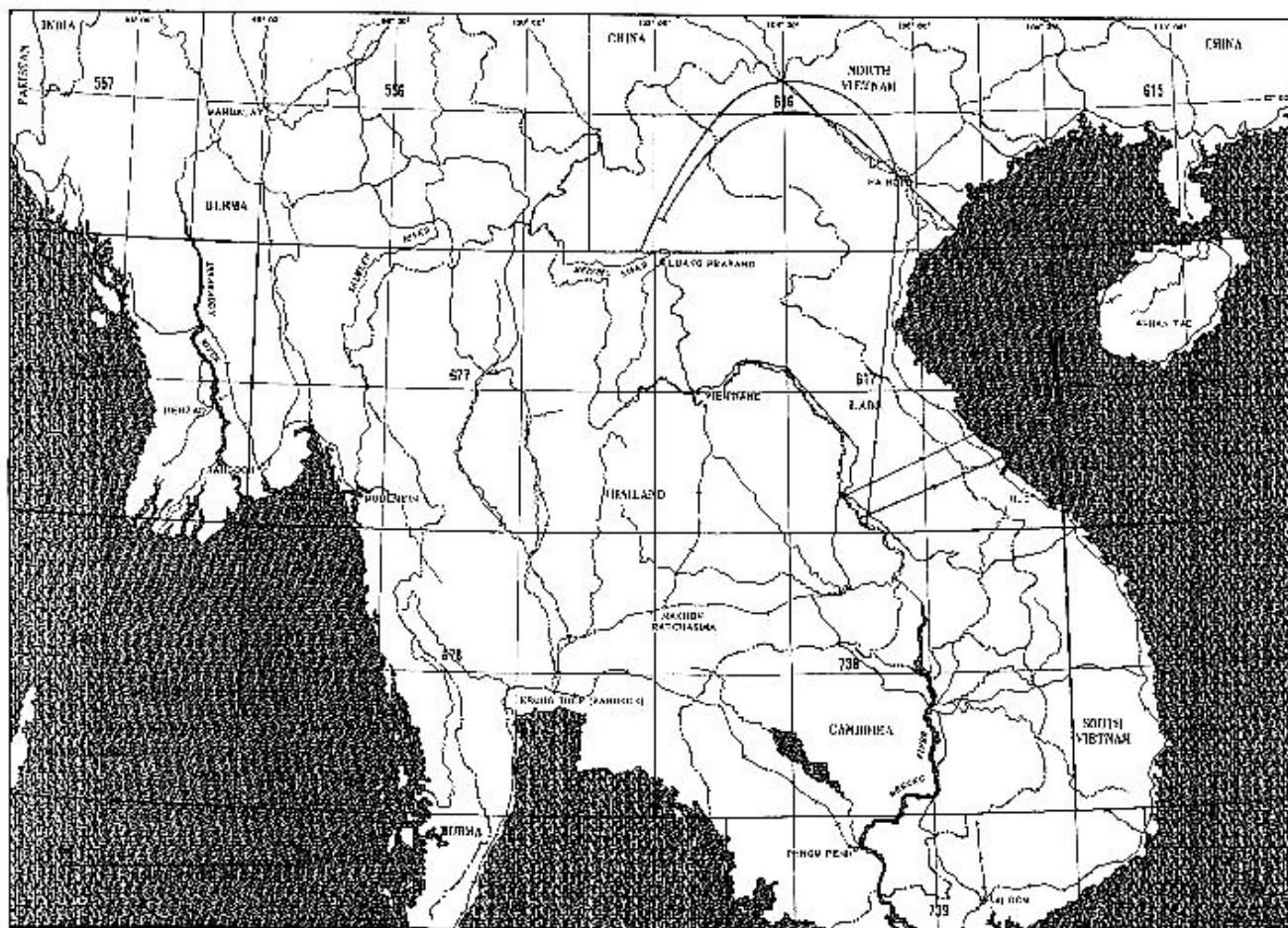
**PREFACE**

This publication contains the geographic location plots of the photography on Mission EX5709, dated 19 July 1967. These plots are presented in a WAC format that has been reduced for convenience to approximately 60 percent of the original size. The line joining the plotted frames represents the trace of the principal points of the photography and does not necessarily represent the vehicle number (position of the vehicle in relation to the terrain). There are 4 plot sheets in this publication arranged in ascending order by control number.

The Flight-line Index on page III indicates the approximate track of the vehicle for that portion of the mission during which the camera was in operation.

**TABLE OF CONTENTS**

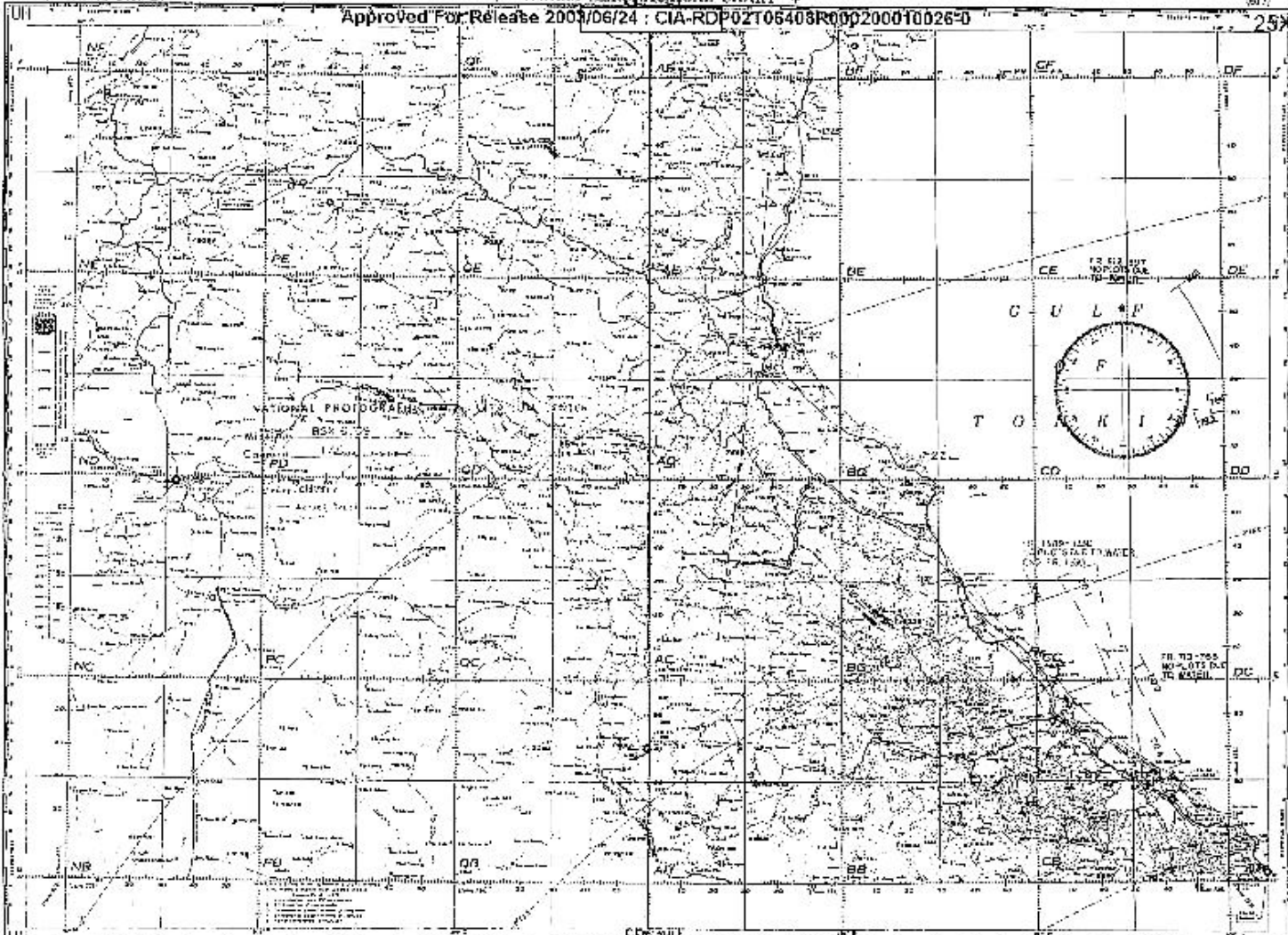
Mission Flight-Line Index .....	Page III
NPIC/P-163/67 .....	WAC 5:7
NPIC/P-164/67 .....	WAC 6:6
NPIC/P-165/67 .....	WAC 7:8
NPIC/P-166/67 .....	WAC 8:8



AIRSONA FLIGHT-LINE INDEX. This map shows the approximate track of Mission 006709, 19 July 1967.

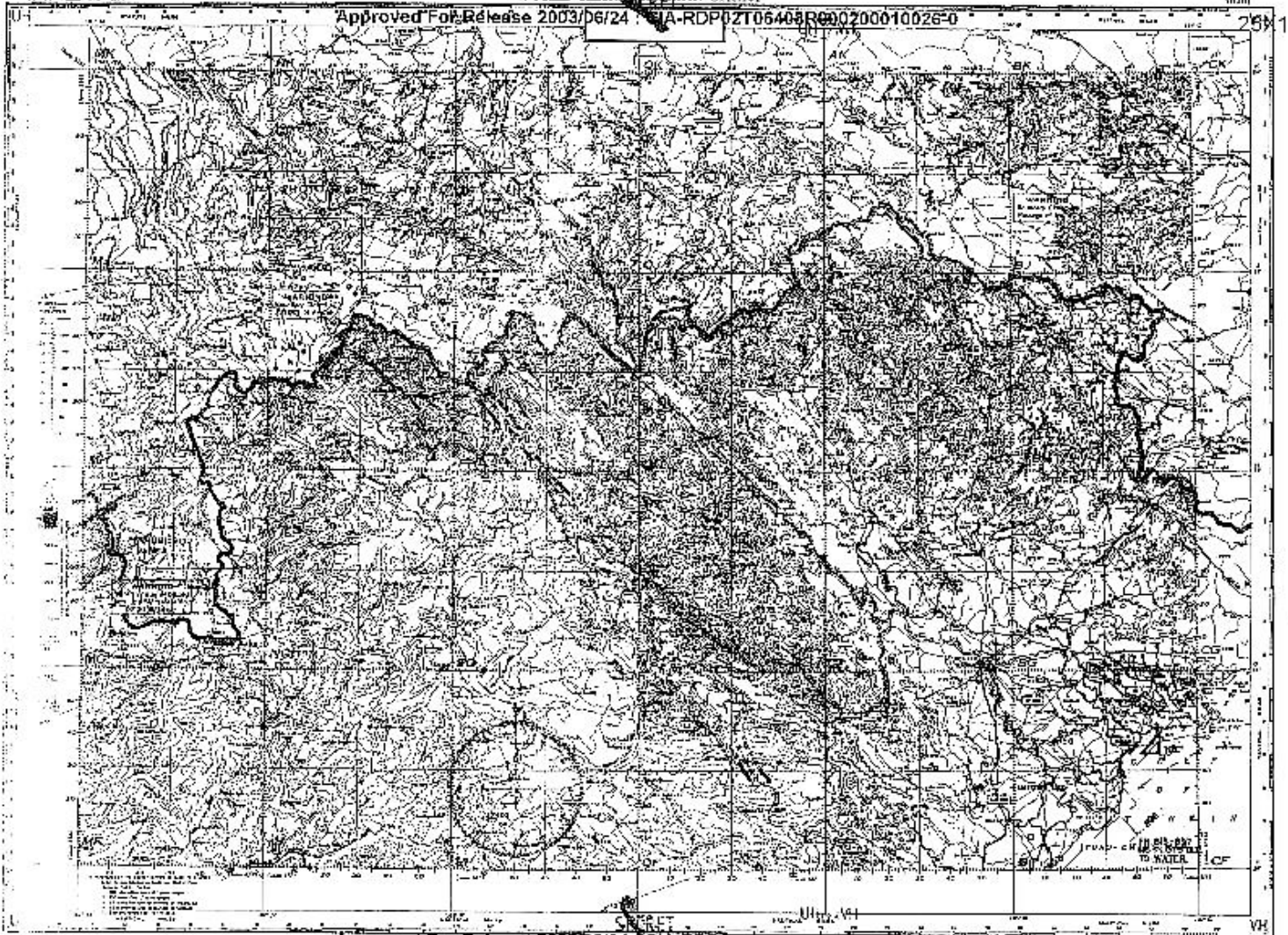
Approved For Release 2003/06/24 : CIA-RDP02T006408R000200010026-0

25X1



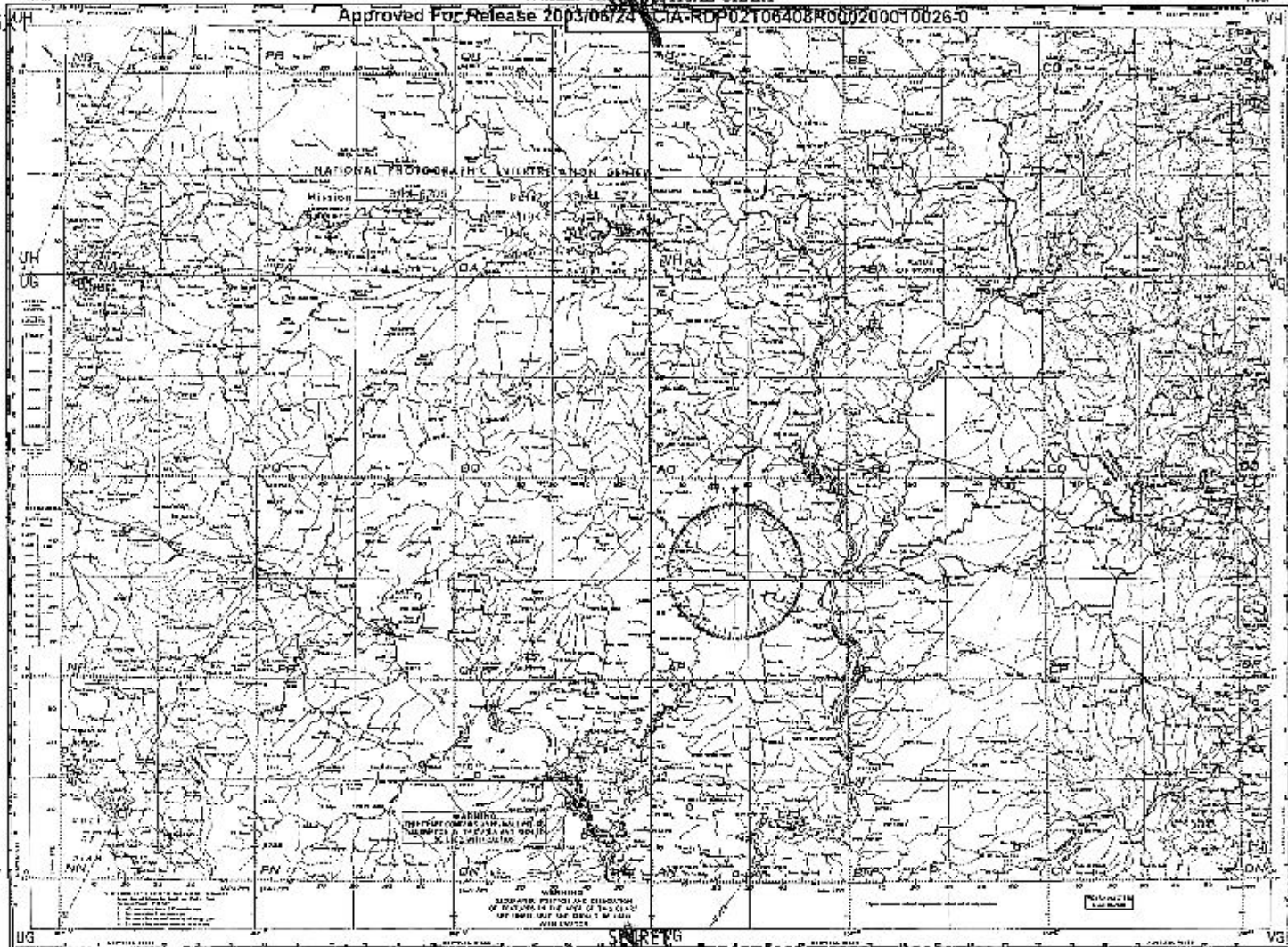
Approved For Release 2003/06/24 : CIA-RDP02T006408R000200010026-0

Approved For Release 2003/06/24 : CIA-RDP02T06408R000200010026-0



Approved For Release 2003/06/24 : CIA-RDP02T06408R000200010026-0

25



Approved For Release 2003/06/24 : CIA-RDP02T06408R000200010026-0

25X

