

~~SECRET~~



25X1

MISSION COVERAGE PLOTS

MISSION BX6725

4 OCTOBER 1967

Declass Review by
NIMA/DOD

NPIC/IN 003/07
OCTOBER 1987

EXCLUDED FROM
AUTOMATIC DOWNGRADING
AND DECLASSIFICATION

~~SECRET~~

25X1

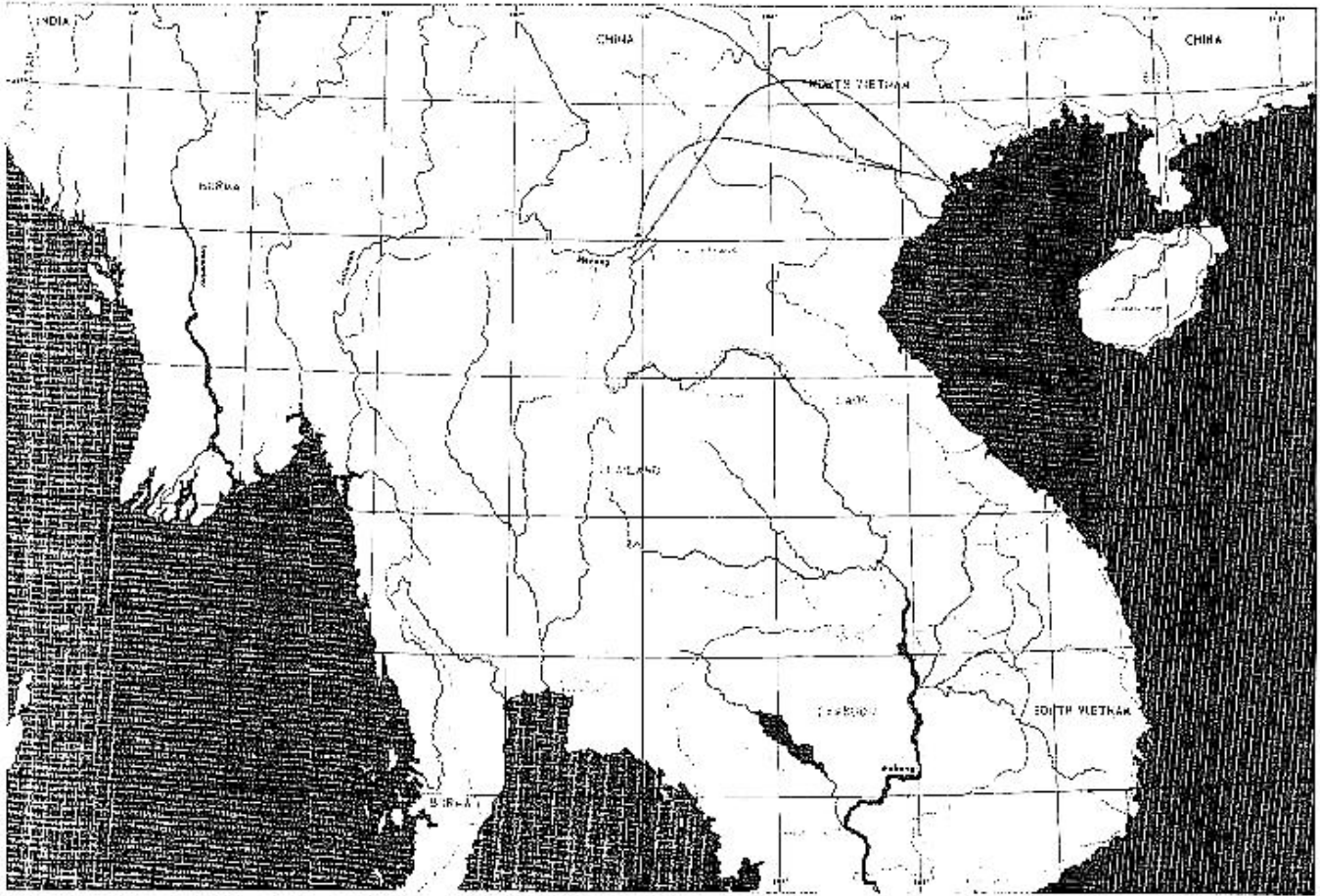
PREFACE

This publication contains the geographic location plots of the photography on Mission BX6725, dated 4 October 1967. These plots are presented on a WAC format that has been reduced for convenience to approximately 60 percent of the original size. The lines joining the plotted frames represents the traces of the principal points of the photography and does not necessarily represent the vehicle's position of the vehicle in relation to the terrain. There are 8 plots shown in this publication arranged in ascending order by control number.

The Flight-Line Index on page 10 indicates the approximate track of the vehicle for that portion of the mission during which the camera was in operation.

TABLE OF CONTENTS

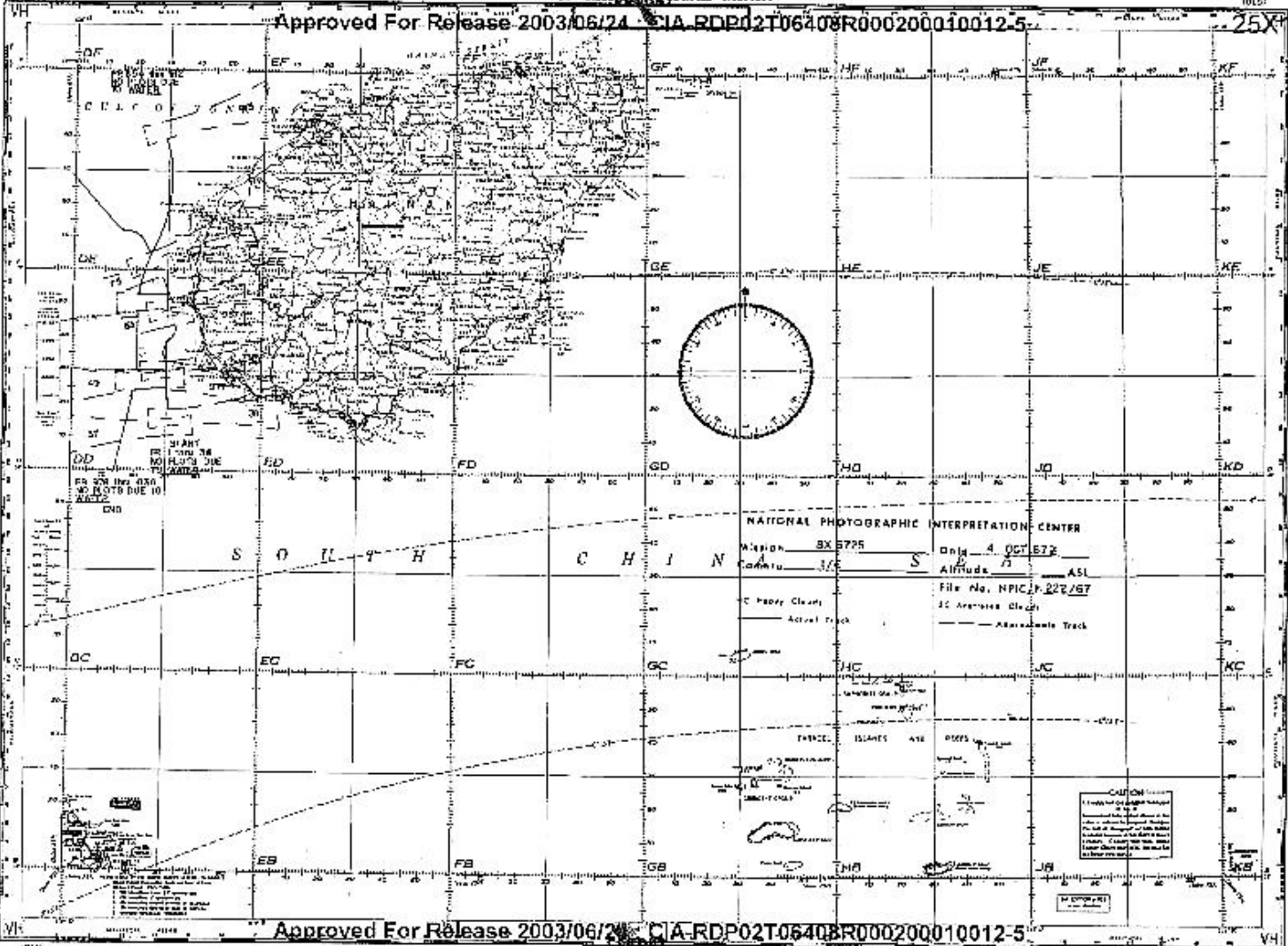
Mission Flight-Line Index	Page 10
NPIC/P-222/67	WAC 618
NPIC/P-223/67	WAC 615
NPIC/P-224/67	WAC 617
NPIC/P-225/67	WAC 616
NPIC/P-226/67	WAC 577



MISSION FLIGHT-LINE INDEX. This map shows the approximate track of Mission EM025, 4 October 1967.

Approved For Release 2003/06/24 : CIA-RDP02T06408R000200010012-5

25X1

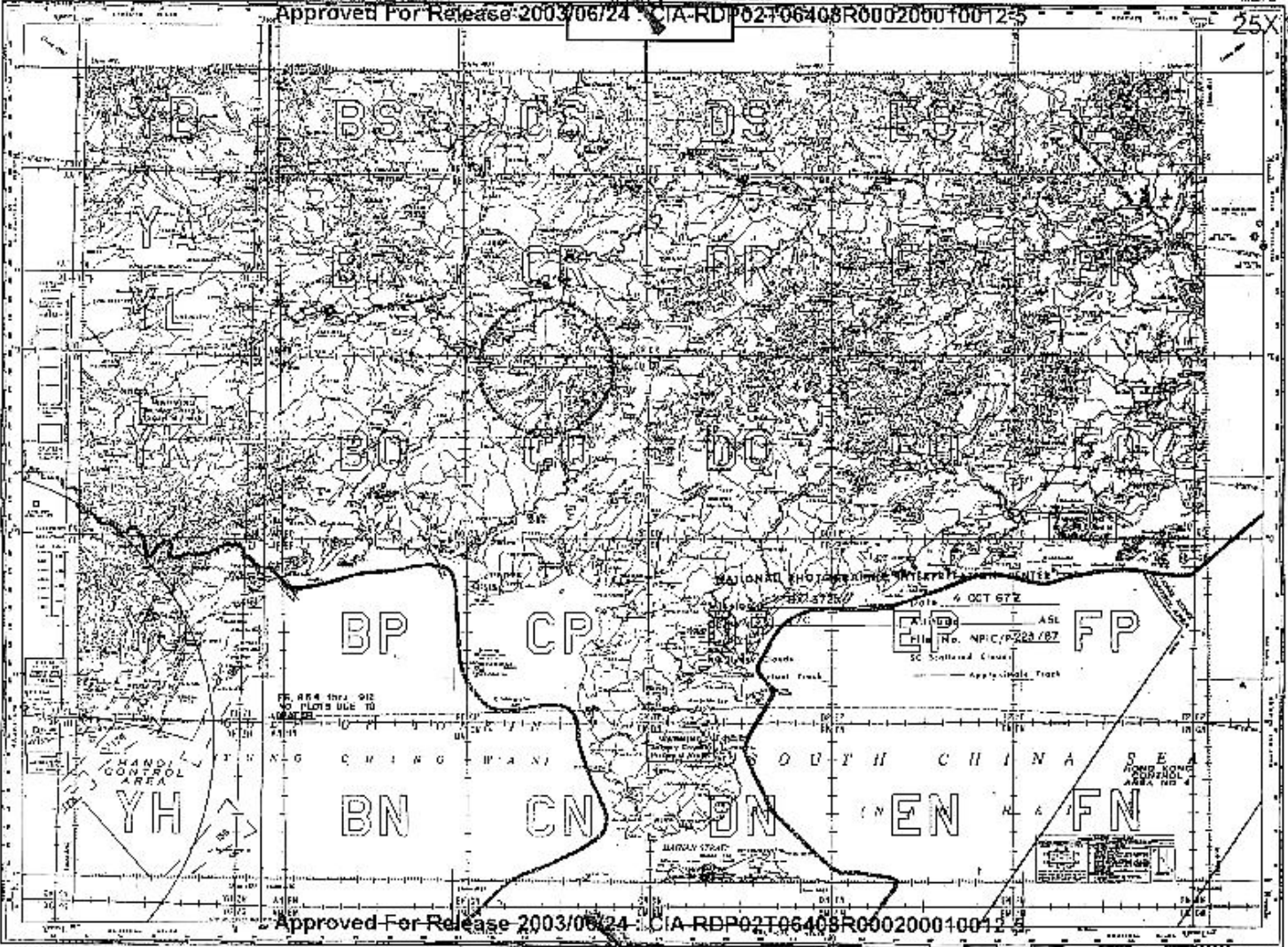


Approved For Release 2003/06/24 : CIA-RDP02T06408R000200010012-5

25X1

Approved For Release 2003/06/24 : CIA-RDP02-06408R000200010012-5

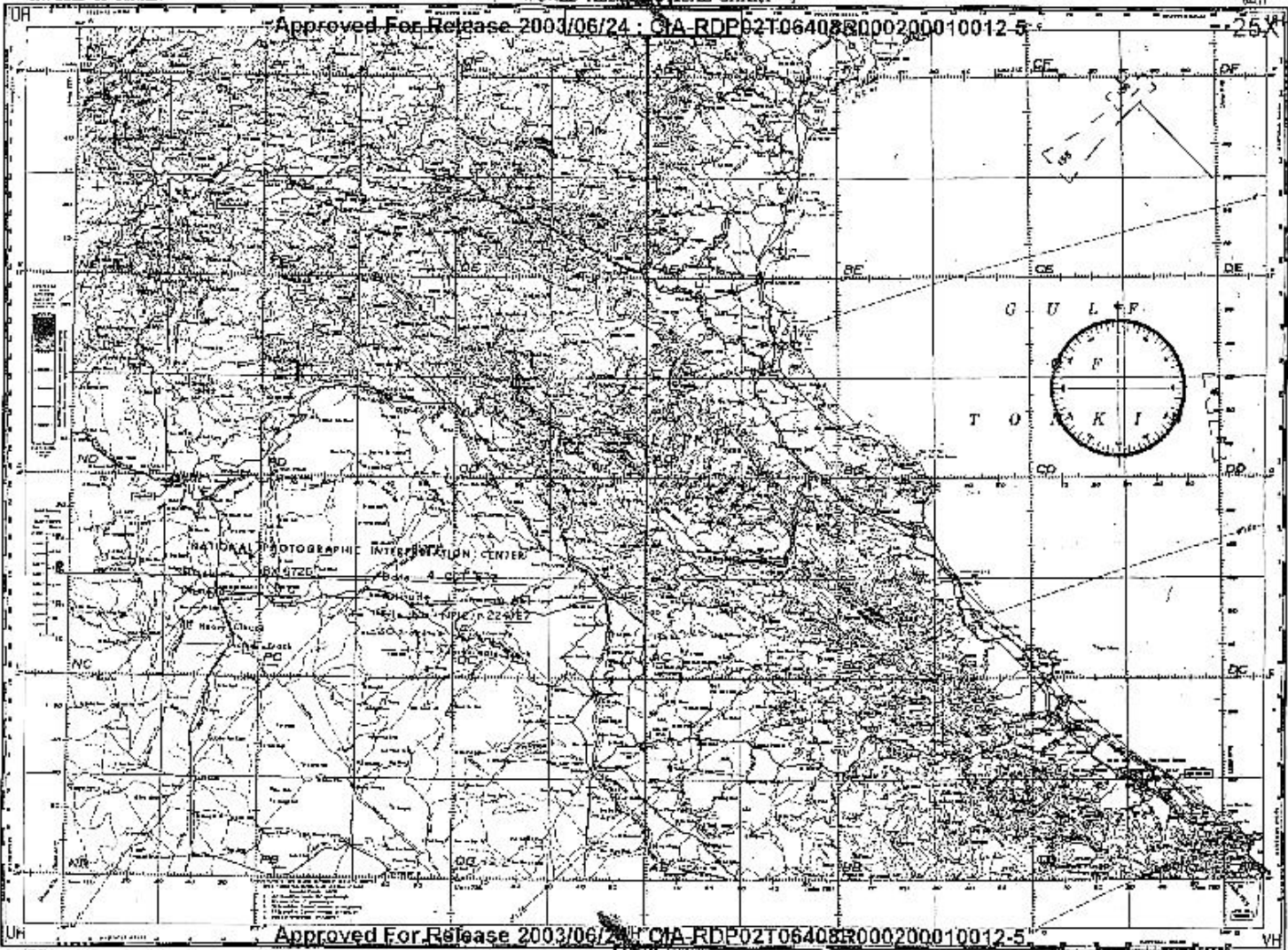
25X



25X1

Approved For Release 2003/06/24 : CIA-RDP02T06408R000200010012-5

25X



Approved For Release 2003/06/24 : CIA-RDP02T06408R000200010012-5

5171

SECRET

25X1

Approved For Release 2003/06/24 : CIA-RDP02T06408R000200010012-5

25X1



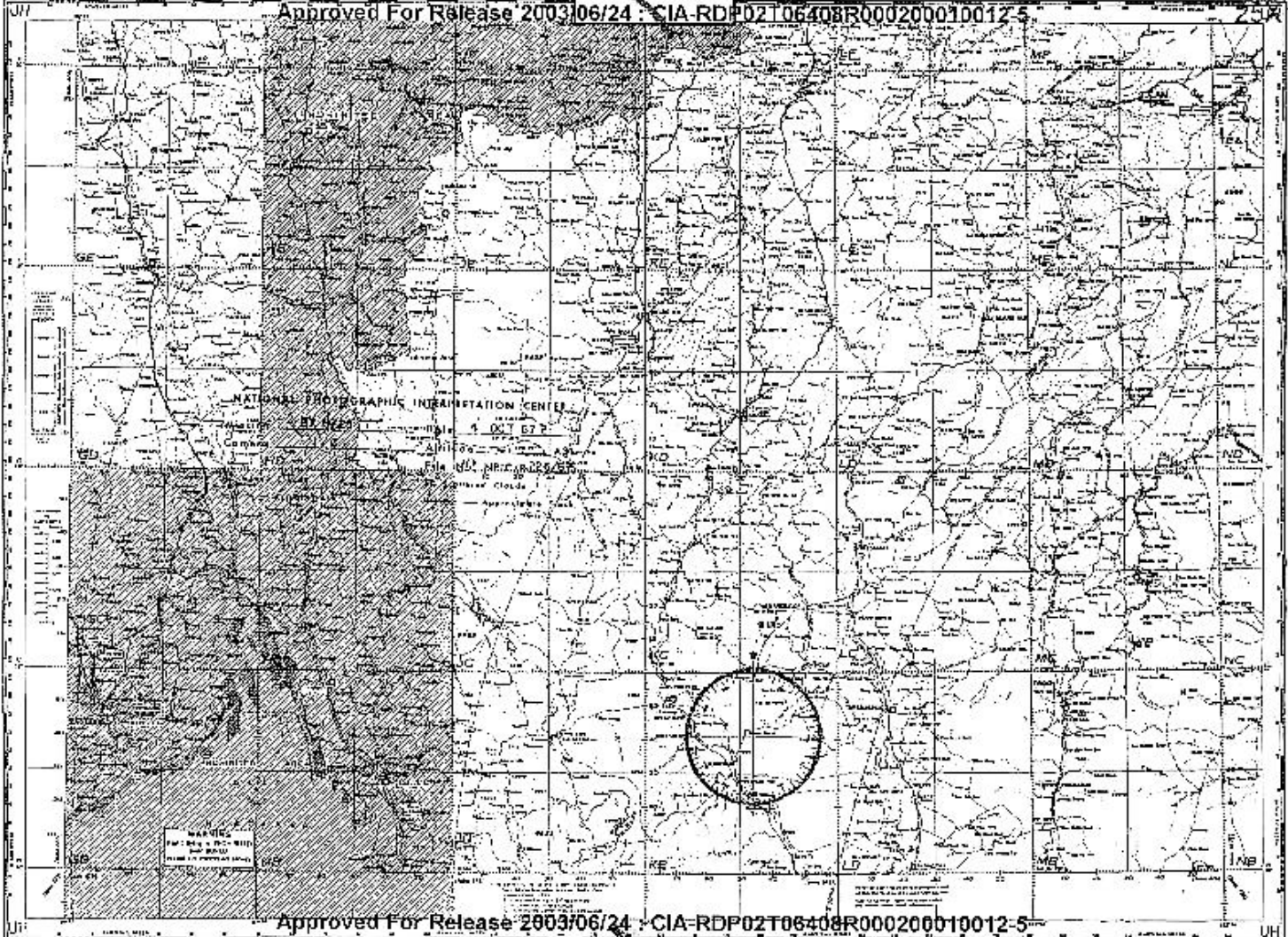
Approved For Release 2003/06/24 : CIA-RDP02T06408R000200010012-5

SECRET

25X1

Approved For Release 2003/06/24 : CIA-RDP02T06408R000200010012-5

25X



Approved For Release 2003/06/24 : CIA-RDP02T06408R000200010012-5

UH

SECRET