

25X1

~~SECRET~~



Approved for Release 2002/06/24 : CIA-RDP02T06408R000200010268-1



MISSION COVERAGE PLOTS

MISSION BX6728
15 OCTOBER 1967

Declass Review by NIMA/DOD

NOV 16 1967

ONLY TO BE USED FOR
MISSIONS INVESTIGATION
AND RECONSTRUCTION

~~SECRET~~



Approved for Release 2002/06/24 : CIA-RDP02T06408R000200010268-1

25X1

~~SECRET~~

PREFACE

This publication contains the geographic location plots of the photography on Mission 73X724, dated 15 October 1967. These plots are presented on a WAC format that has been reduced for convenience to approximately 60 percent of the original size. The line joining the plotted frames represents the trace of the principal points of the photography and does not necessarily represent the vehicle's actual position of the vehicle in relation to the terrain. There are 4 plot sheets in this publication arranged in ascending order by serial number.

The flight-line index on page III indicates the approximate track of the vehicle for that portion of the mission during which the camera was in operation.

TABLE OF CONTENTS

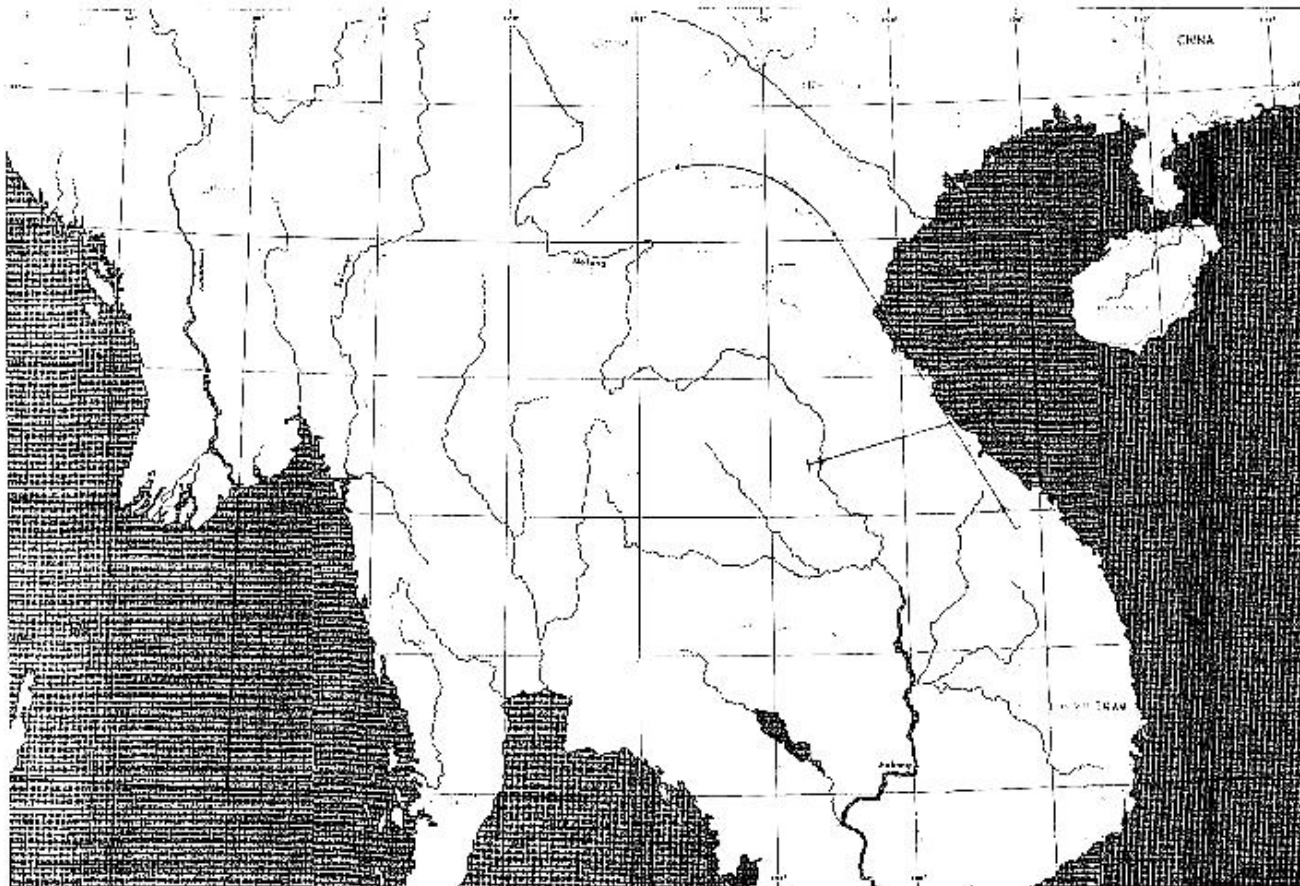
Mission Flight-Line Index	Page III
NPIC/P-231/67	WAC 735
NPIC/P-232/67	WAC 617
NPIC/P-233/67	WAC 616
NPIC/P-234/67	WAC 617

~~SECRET~~

~~SECRET~~

SECRET

25X1



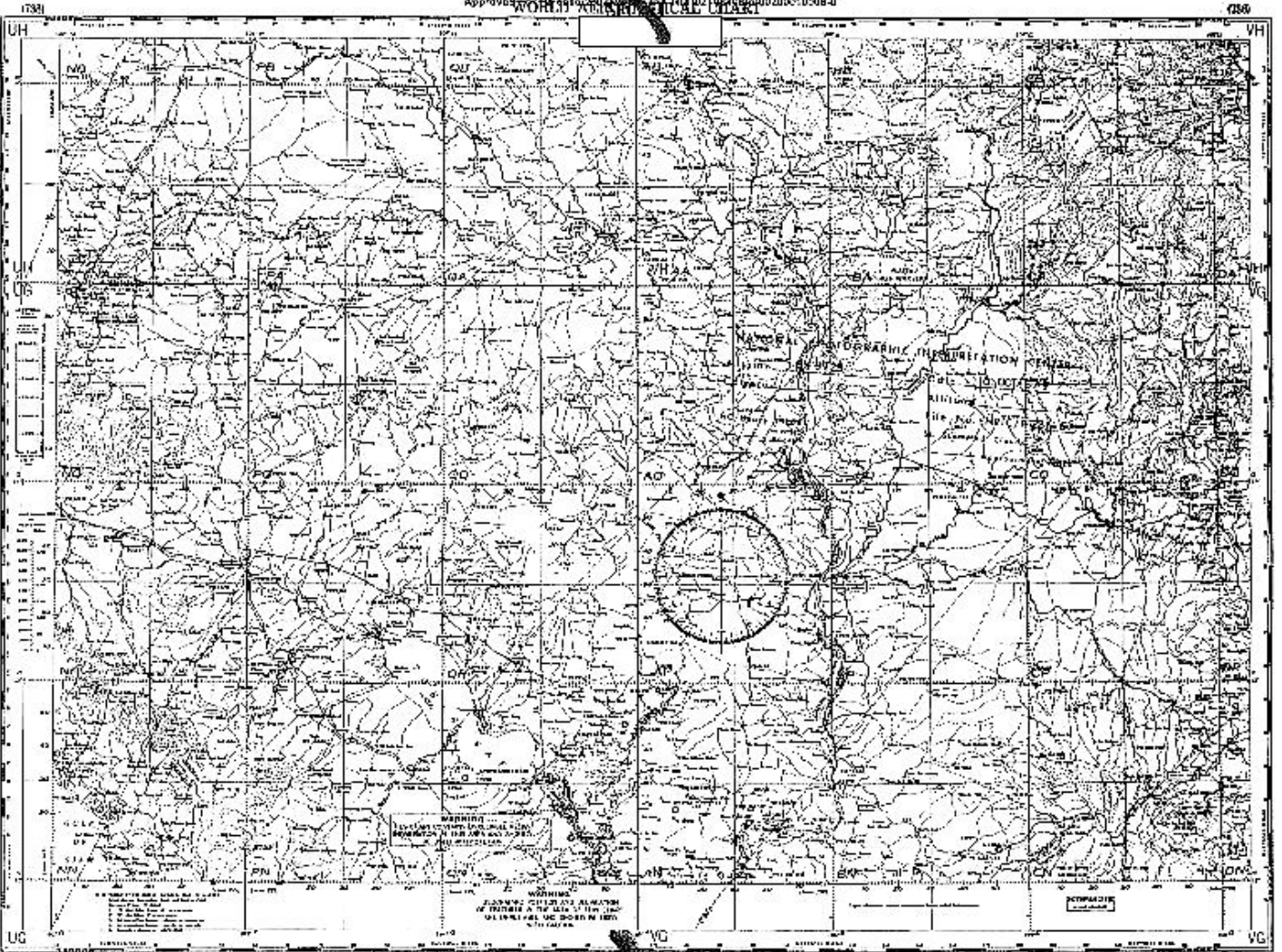
MISSILE FLIGHT-LINE INSEK. This map shows the approximate track of Missile G-6728, 15 October 1967.

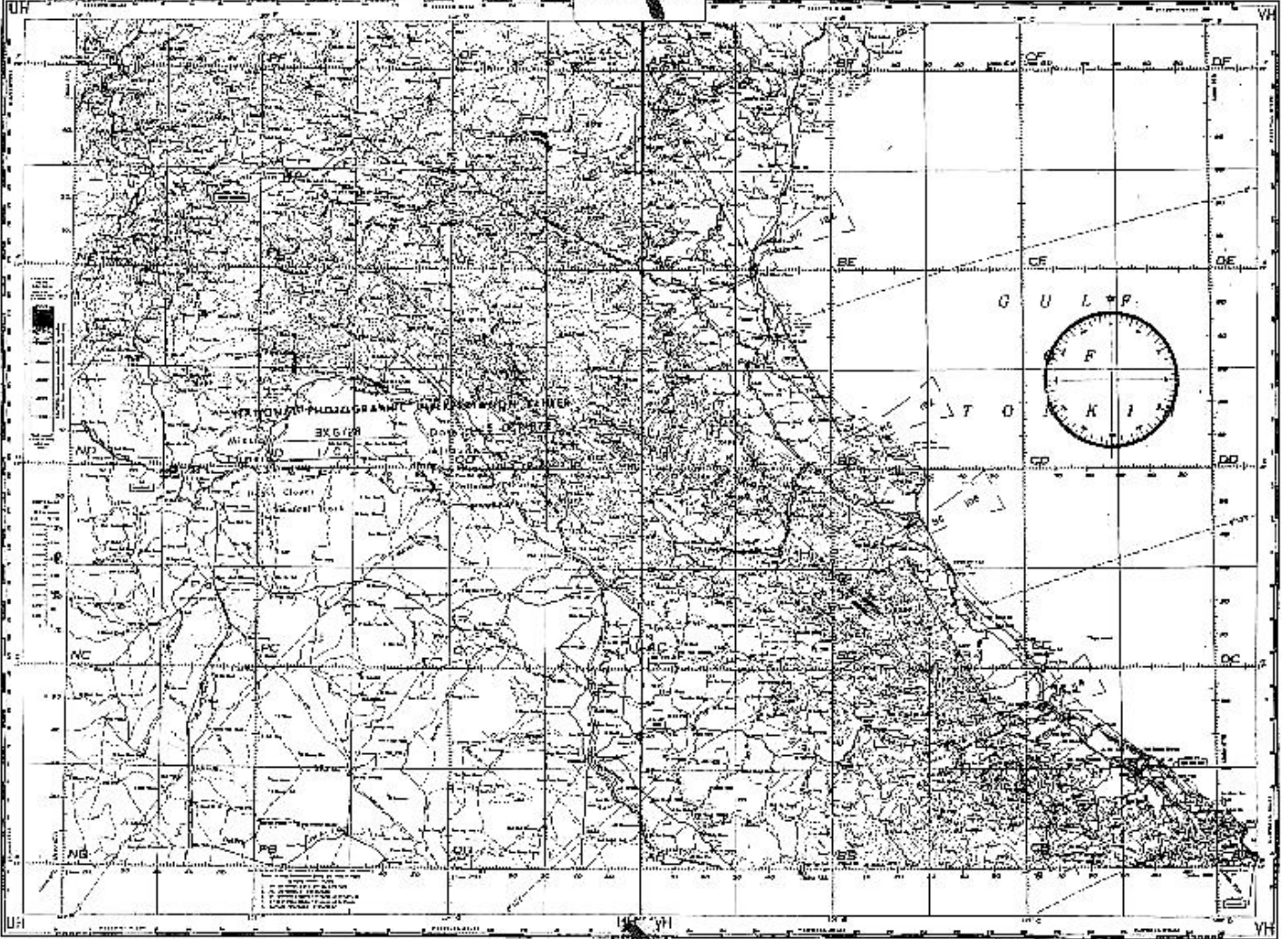
- 211 -

~~SECRET~~

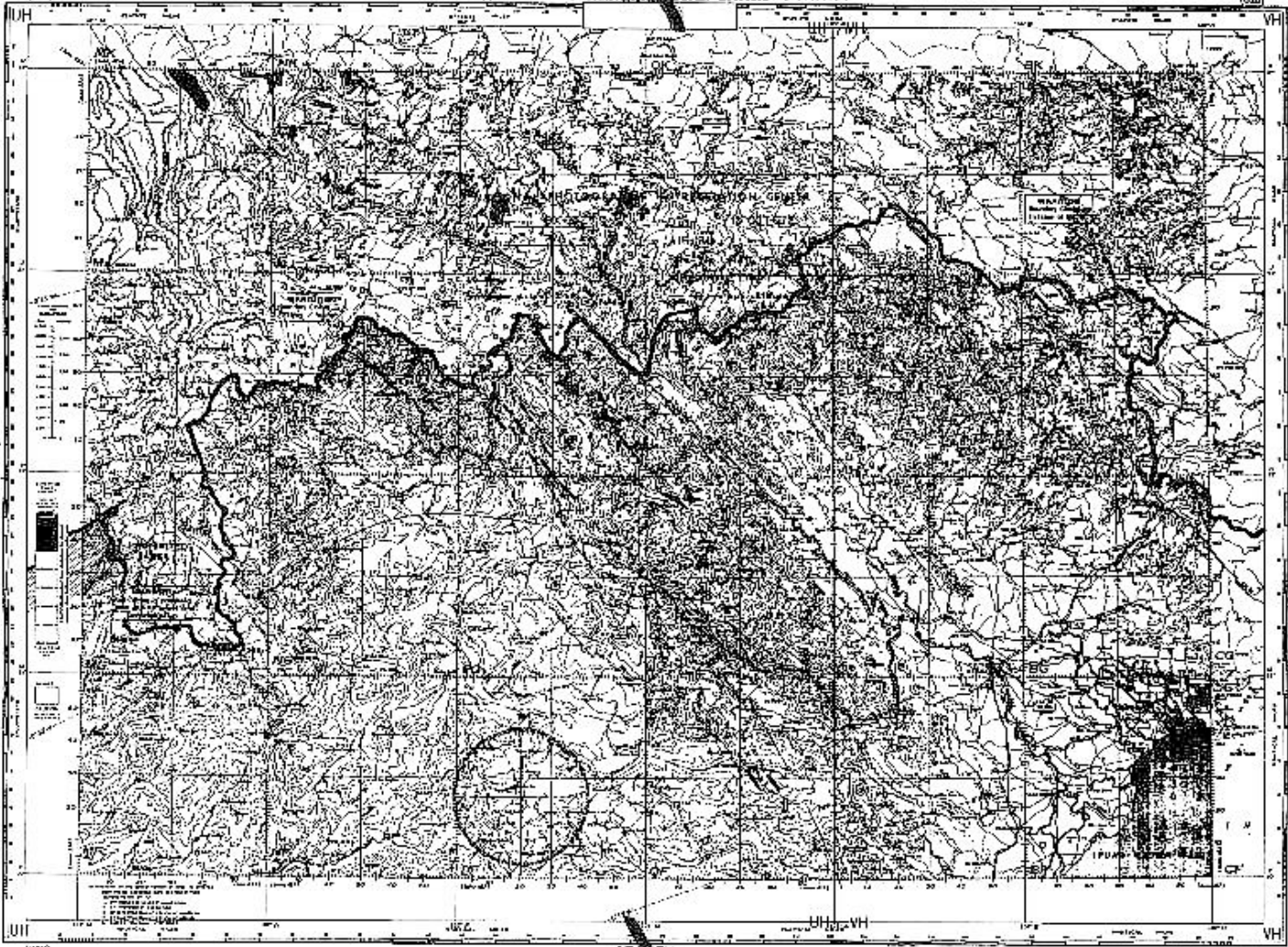
SECRET

25X1

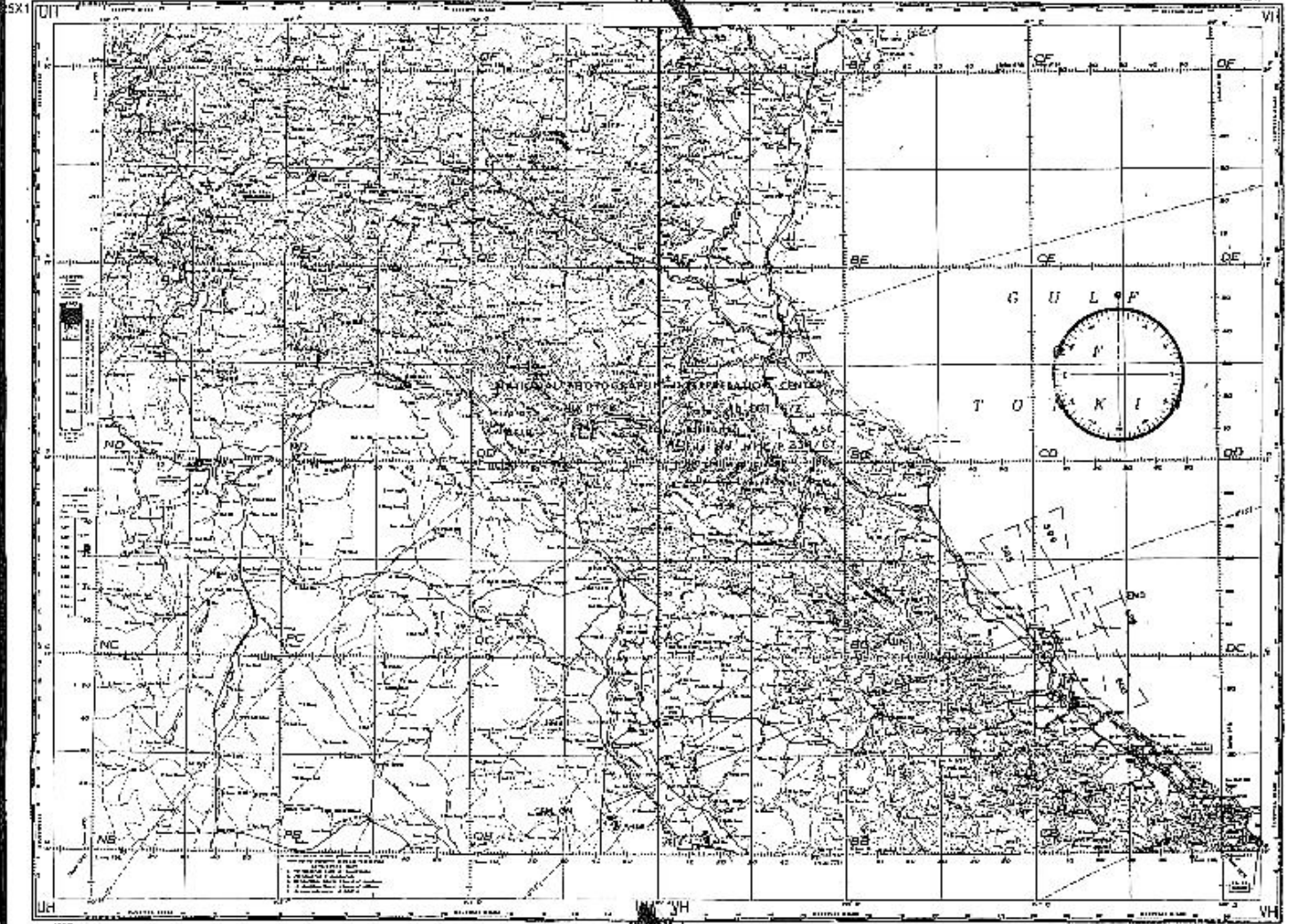




SECRET



SECRET



EX1