



MISSION COVERAGE PLOTS

MISSION BX6729
18 OCTOBER 1967

NPIC/R-5037/67
NOVEMBER 1967

GROUP 1 EXCLUDED FROM
AUTOMATIC DOWNGRADING
AND DECLASSIFICATION

~~SECRET~~
NO FOREIGN DISSEM

~~SECRET~~
NO FOREIGN DISSEM

PREFACE

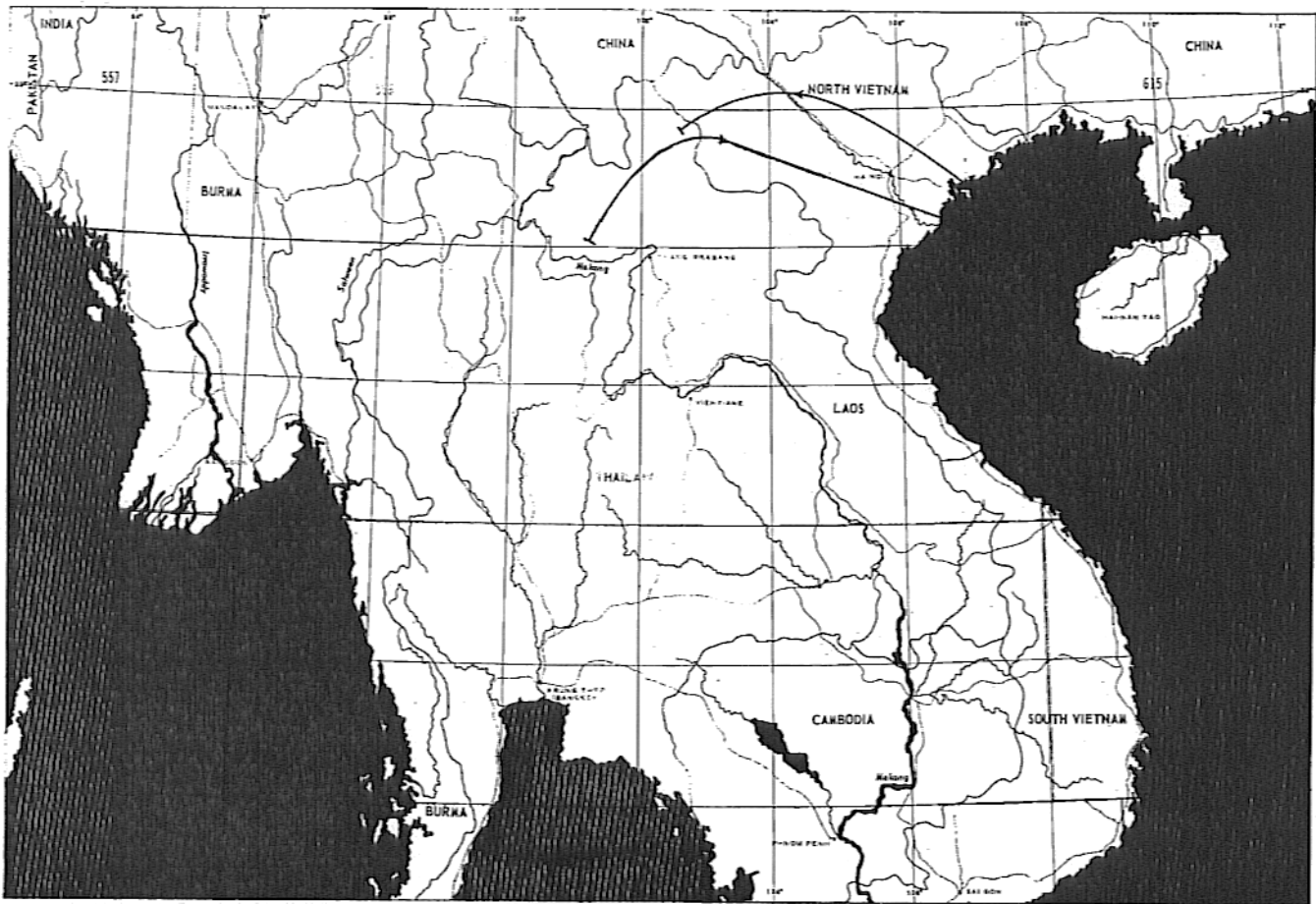
This publication contains the geographic location plots of the photography on Mission BX6729, dated 18 October 1967. These plots are presented on a WAC format that has been reduced for convenience to approximately 60 percent of the original size. The line joining the plotted frames represents the trace of the principal points of the photography and does not necessarily represent the vehicle nadir (position of the vehicle in relation to the terrain). There are 4 plot sheets in this publication arranged in ascending order by control number.

The flight-line index on page iii indicates the approximate track of the vehicle for that portion of the mission during which the camera was in operation.

TABLE OF CONTENTS

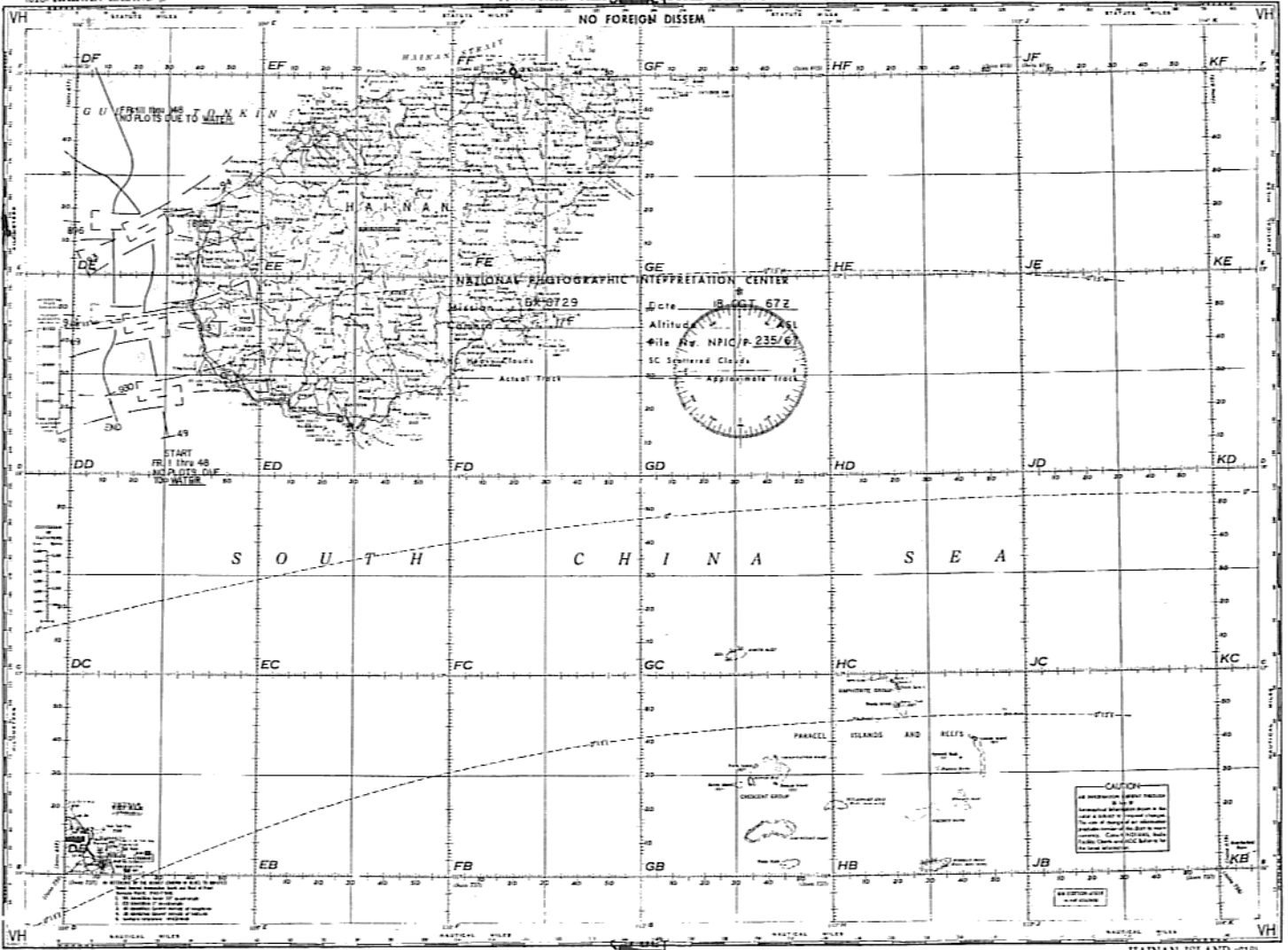
Mission Flight-Line Index	Page iii
NPIC/P-235/67	WAC 618
NPIC/P-236/67	WAC 617
NPIC/P-237/67	WAC 615
NPIC/P-238/67	WAC 616

~~SECRET~~
NO FOREIGN DISSEM



MISSION FLIGHT-LINE INDEX. This map shows the approximate track of Mission BX4729, 18 October 1967.

- III -

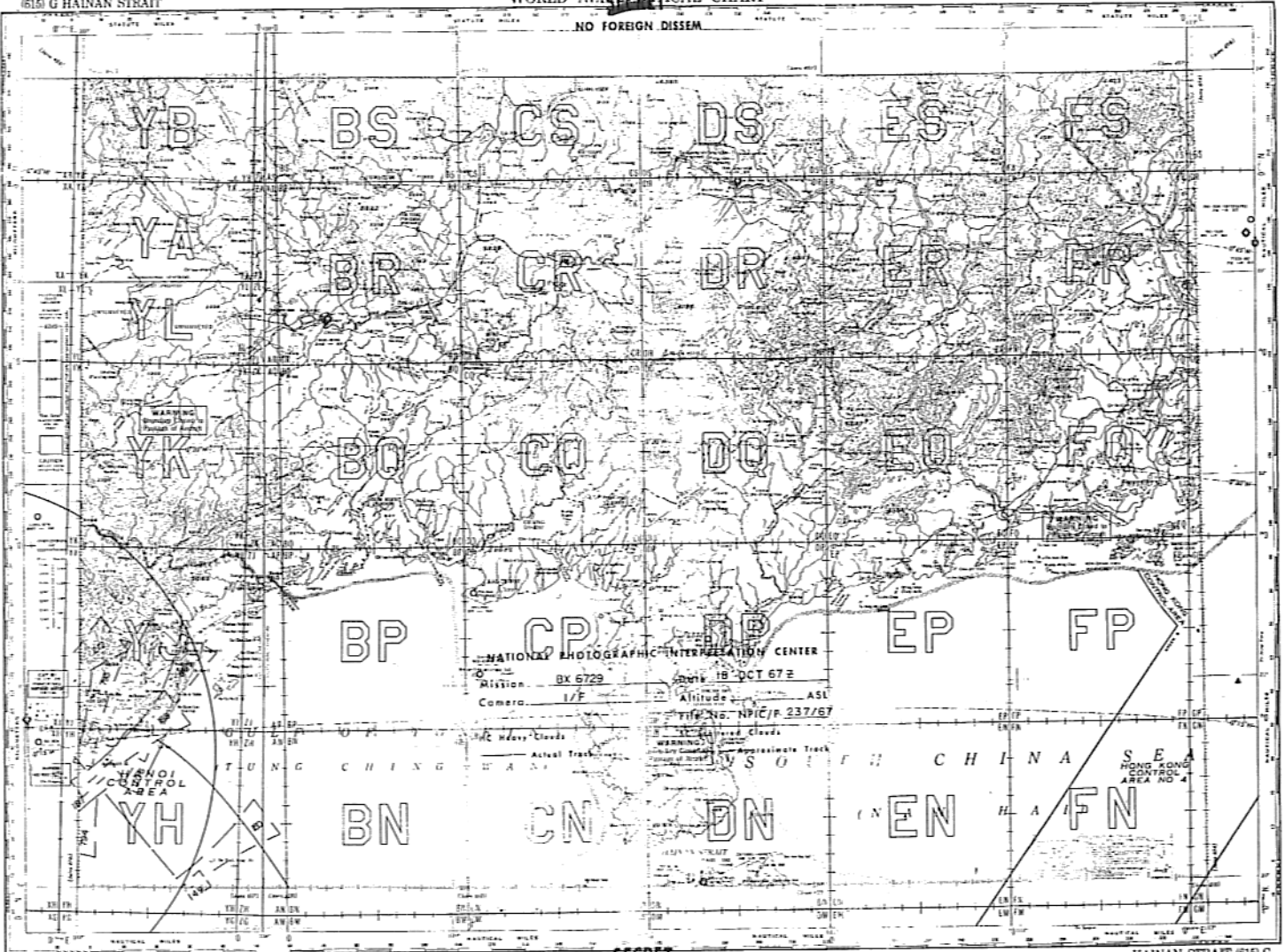


NO FOREIGN DISSEM

DECLASSIFIED
 Authority NND 023070
 By Jhs NARA Date 8/3

WORLD AERIAL PHOTOGRAPHIC CHAIN

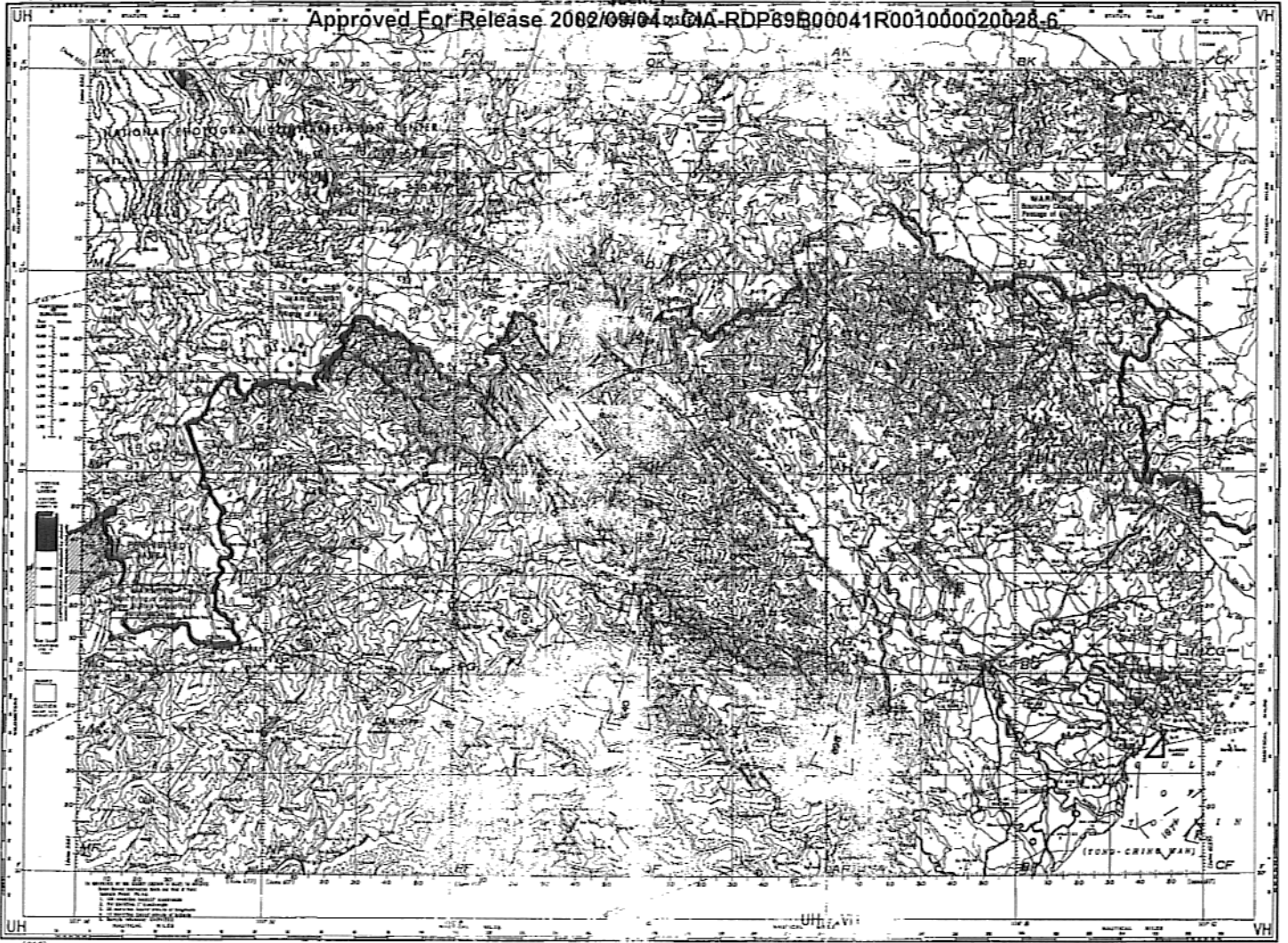
NO FOREIGN DISSEM



SECRET

NO FOREIGN DISSEM

Approved For Release 2002/09/04 : CIA-RDP69B00041R001000020028-6



SECRET

NO FOREIGN DISSFM

RED RIVER (616)

Approved For Release 2002/09/04 : CIA-RDP69B00041R001000020028-6