

25X1

~~SECRET~~

Approved For Release 2003/06/24 : CIA-RDP02T06408R000200010023-3

MCP



MISSION COVERAGE PLOTS

MISSION BX6737

8 DECEMBER 1967

Declass Review by
NIMA/DOD

APIC/R-6200/68
JANUARY 1962

GROUP 1 EXCLUDED FROM
AUTOMATIC DOWNGRADING
AND DECLASSIFICATION

Approved For Release 2003/06/24 : CIA-RDP02T06408R000200010023-3

~~SECRET~~

25X1

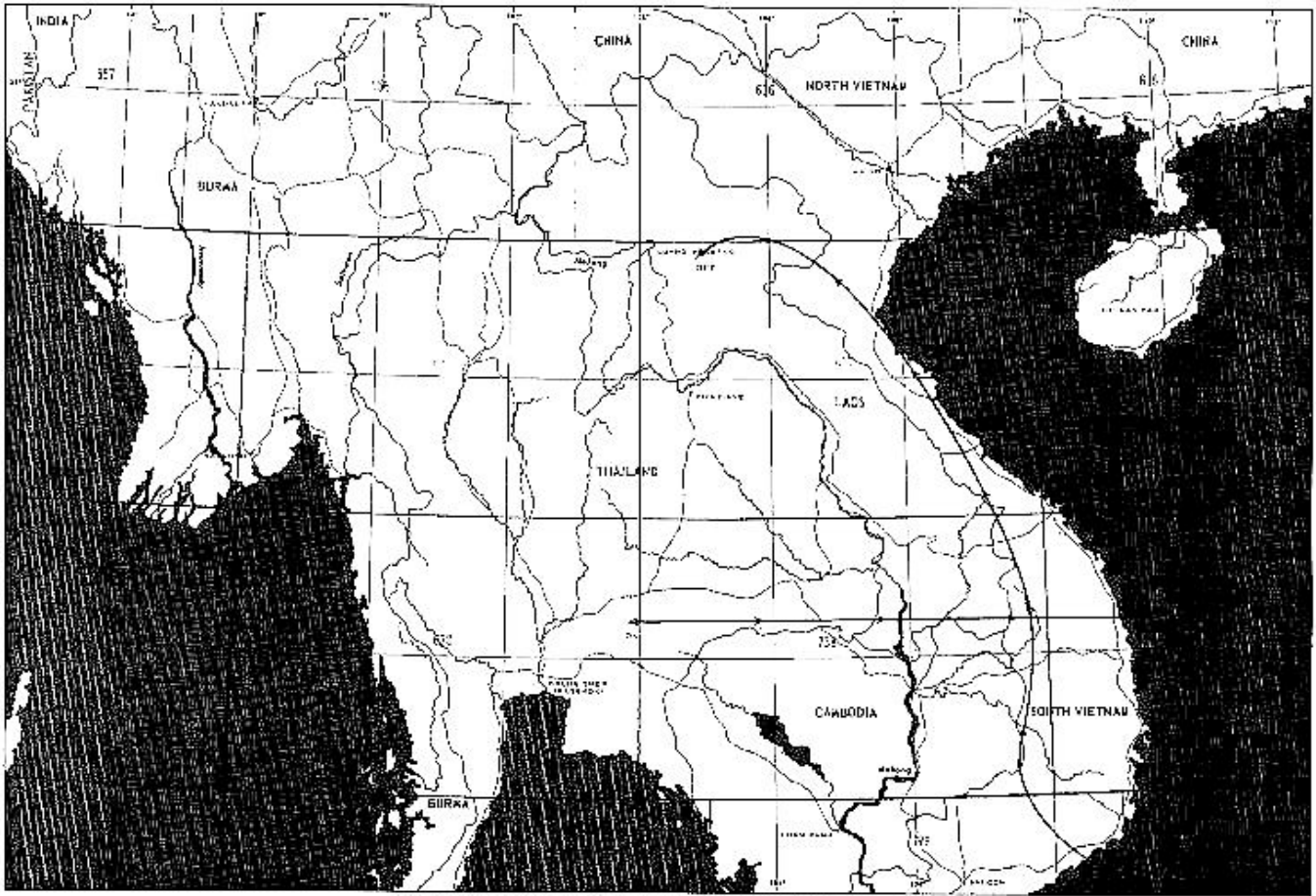
PREFACE

This publication contains the geographic location plots of the photography on Mission BX5737, dated 8 December 1967. These plots are presented on a WAC format that has been reduced for convenience to approximately 60 percent of the original size. The line joining the plotted frames represents the trace of the principal points of the photography and does not necessarily represent the vehicle track (position of the vehicle in relation to the terrain). There are 7 plot sheets in this publication arranged in ascending order by control number.

The flight-line index on page III indicates the approximate track of the vehicle for that portion of the mission during which the camera was in operation.

TABLE OF CONTENTS

Mission Flight-Line Index	Page III
NPIC/T-272/67	WAC 739
NPIC/P-274/67	WAC 738
NPIC/P-275/67	WAC 737
NPIC/T-276/67	WAC 617
NPIC/P-277/67	WAC 675
NPIC/P-278/67	WAC 738
NPIC/P-279/67	WAC 737

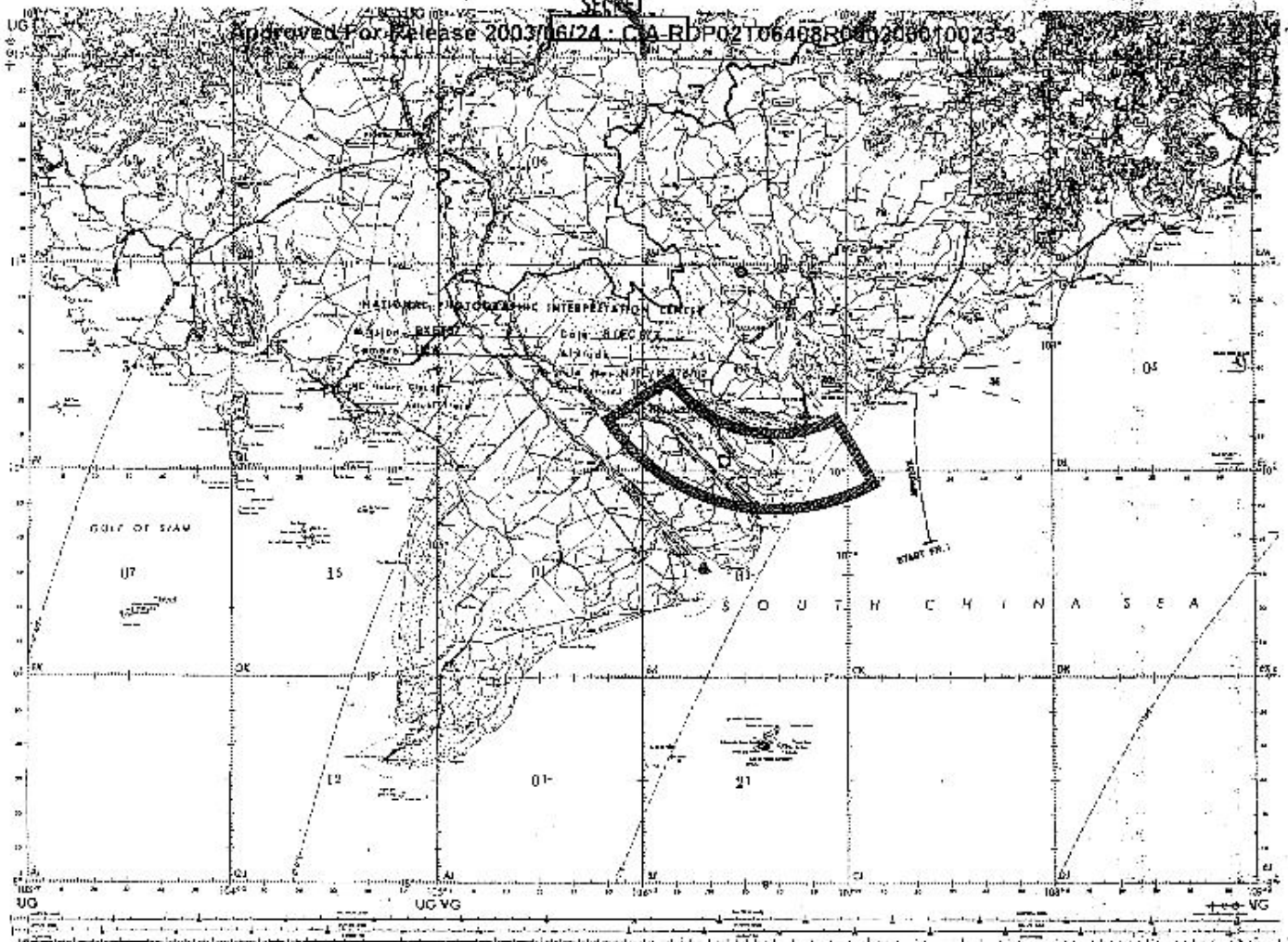


MISSION PLIMITELINE INDEX. This map shows the approximate limit of Mission RP537.3 (October 1967)

- III -

SECRET

Approved For Release 2003/06/24 : CIA-RDP02T06408R000200010023-3



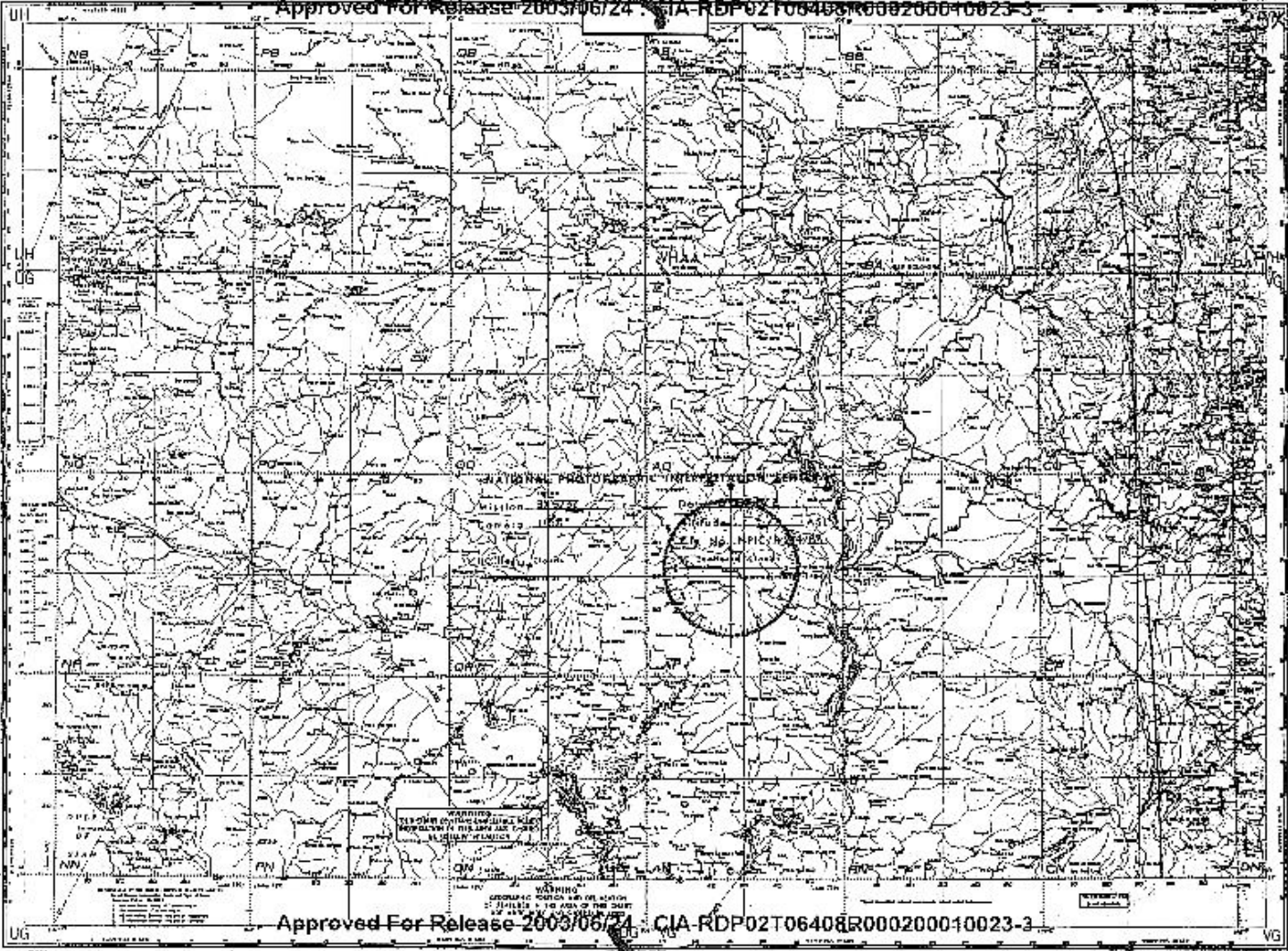
WORLD AERONAUTICAL CHART
 Approved For Release 2003/06/24 : CIA-RDP02T06408R000200010023-3
 SECRET

MIKONG DATA
 WAC 73P

25X1

WORLD AERONAUTICAL CHART

Approved For Release 2003/06/24 : CIA-RDP02T06408R000200010023-3



Approved For Release 2003/06/24 : CIA-RDP02T06408R000200010023-3

SECRET

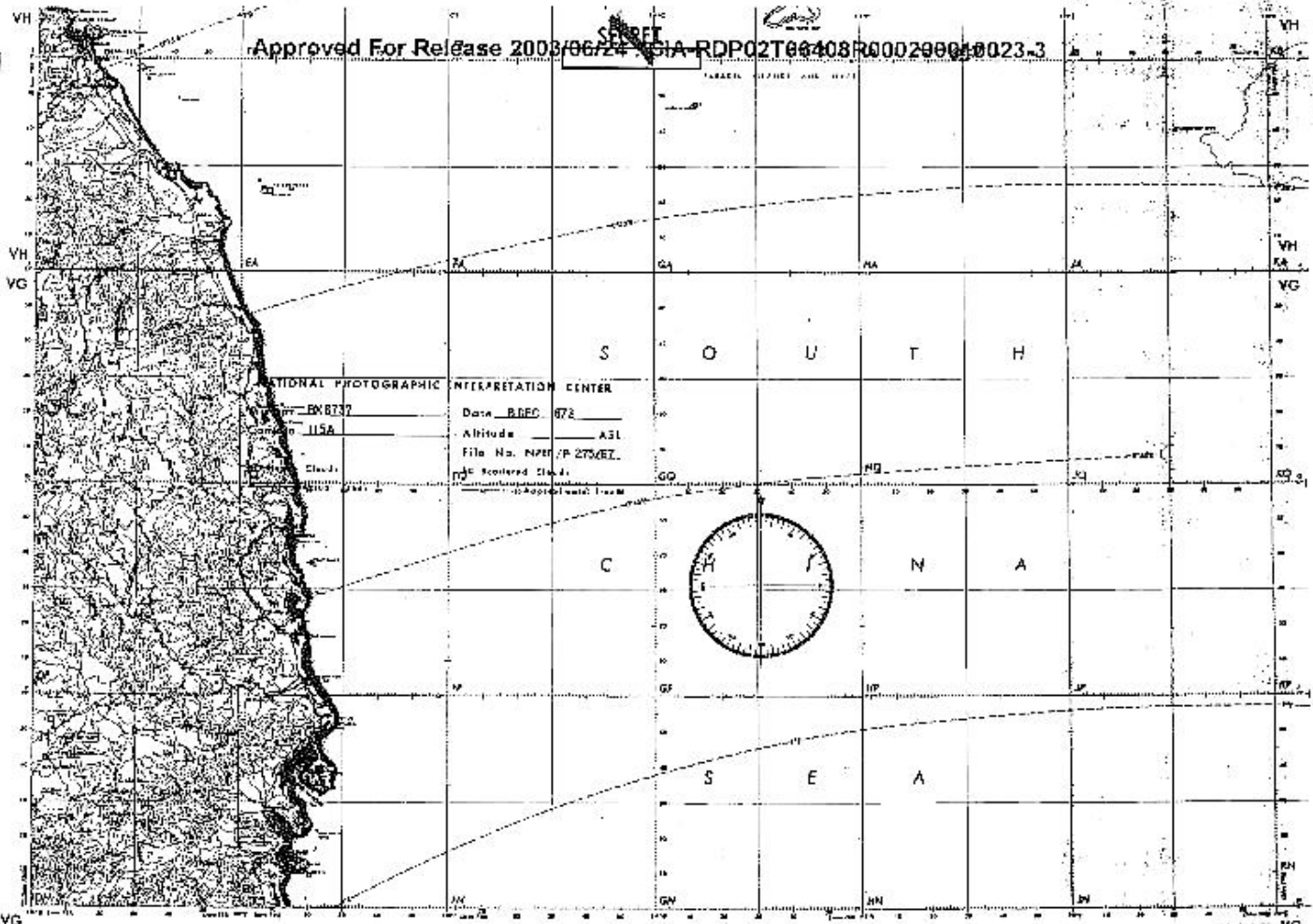
25X1

LARS SAP 038

25X1

Approved For Release 2003/06/24 : CIA-RDP02T06408R000200010023-3

~~SECRET~~



NATIONAL PHOTOGRAPHIC INTERPRETATION CENTER
 Date BDEC 87
 Altitude ASL
 File No. NPI/P 275/ET
 Scattered Slu.



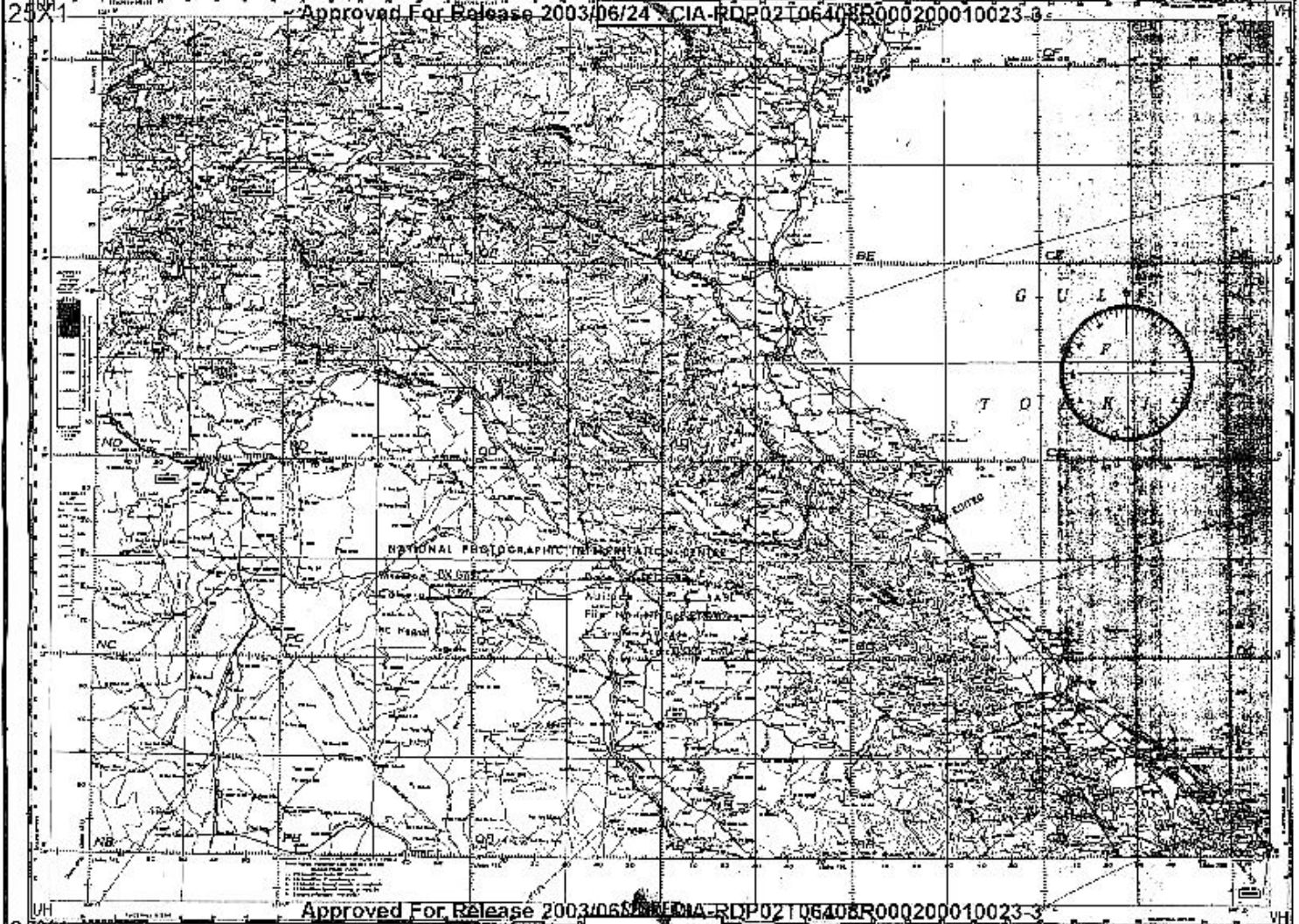
Approved For Release 2003/06/24 : CIA-RDP02T06408R000200010023-3

25X1

CHART

CAPE YANBIA

Approved For Release 2003/06/24 : CIA-RDP02T06408R000200010023-3

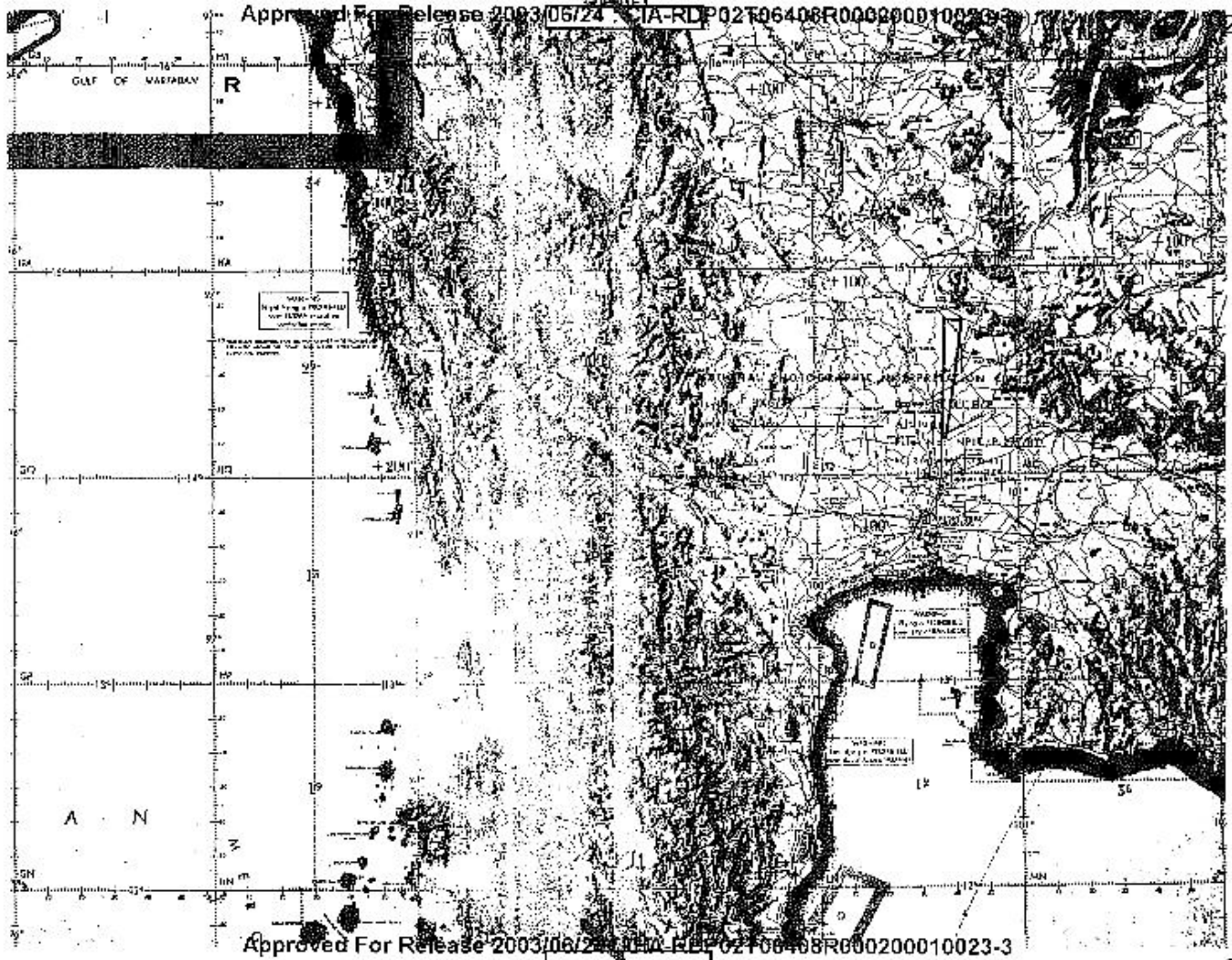


Approved For Release 2003/06/24 : CIA-RDP02T06408R000200010023-3

SECRET

Approved For Release 2003/05/24 : CIA-RDP02T06408R000200010023-3

25X1

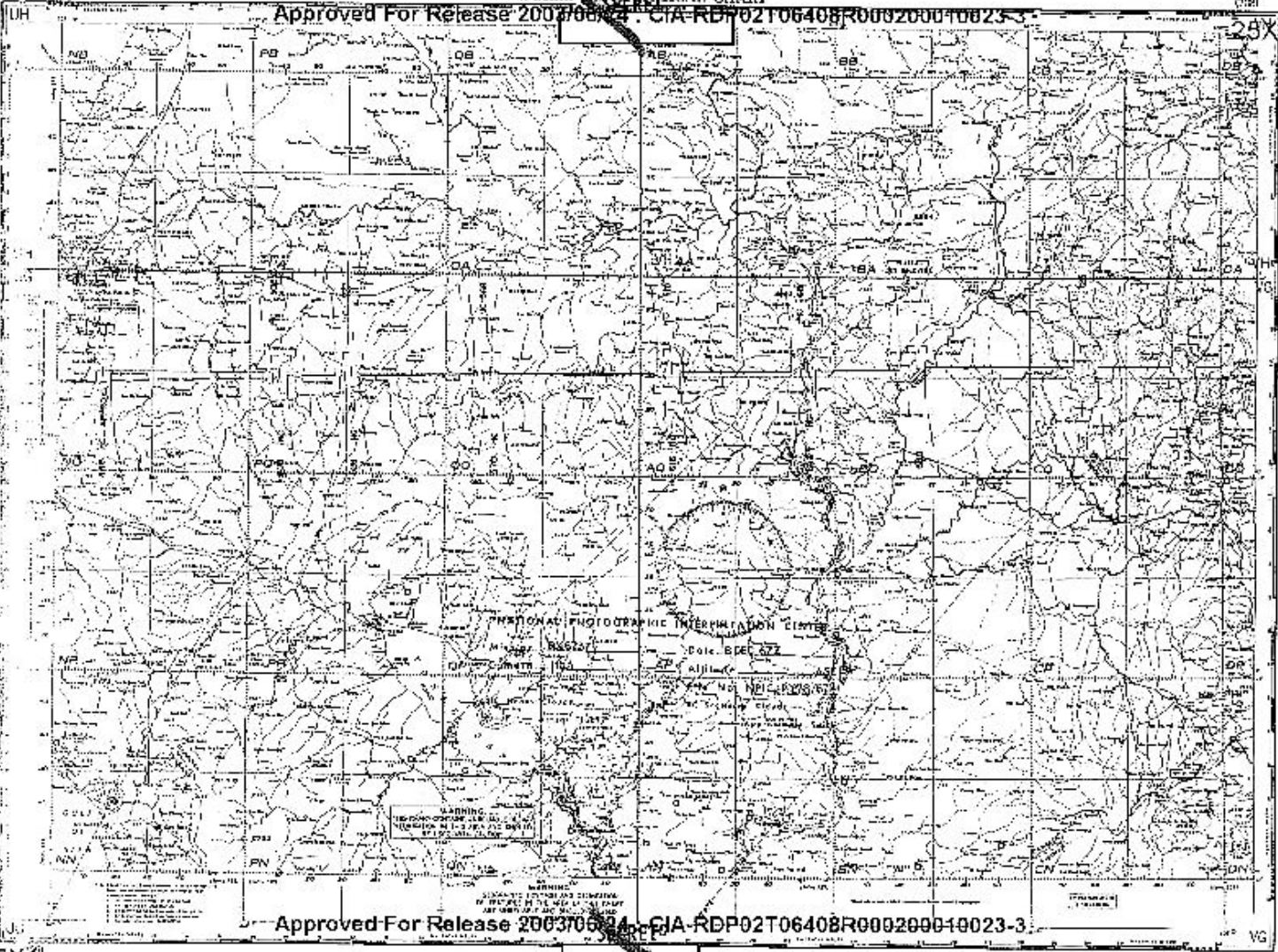


Approved For Release 2003/05/24 : CIA-RDP02T06408R000200010023-3

25X1

WORLD Aeronautical CHART

Approved For Release 2003/06/04 : CIA-RDP02T06408R000200010023-3



Approved For Release 2003/06/04 : CIA-RDP02T06408R000200010023-3

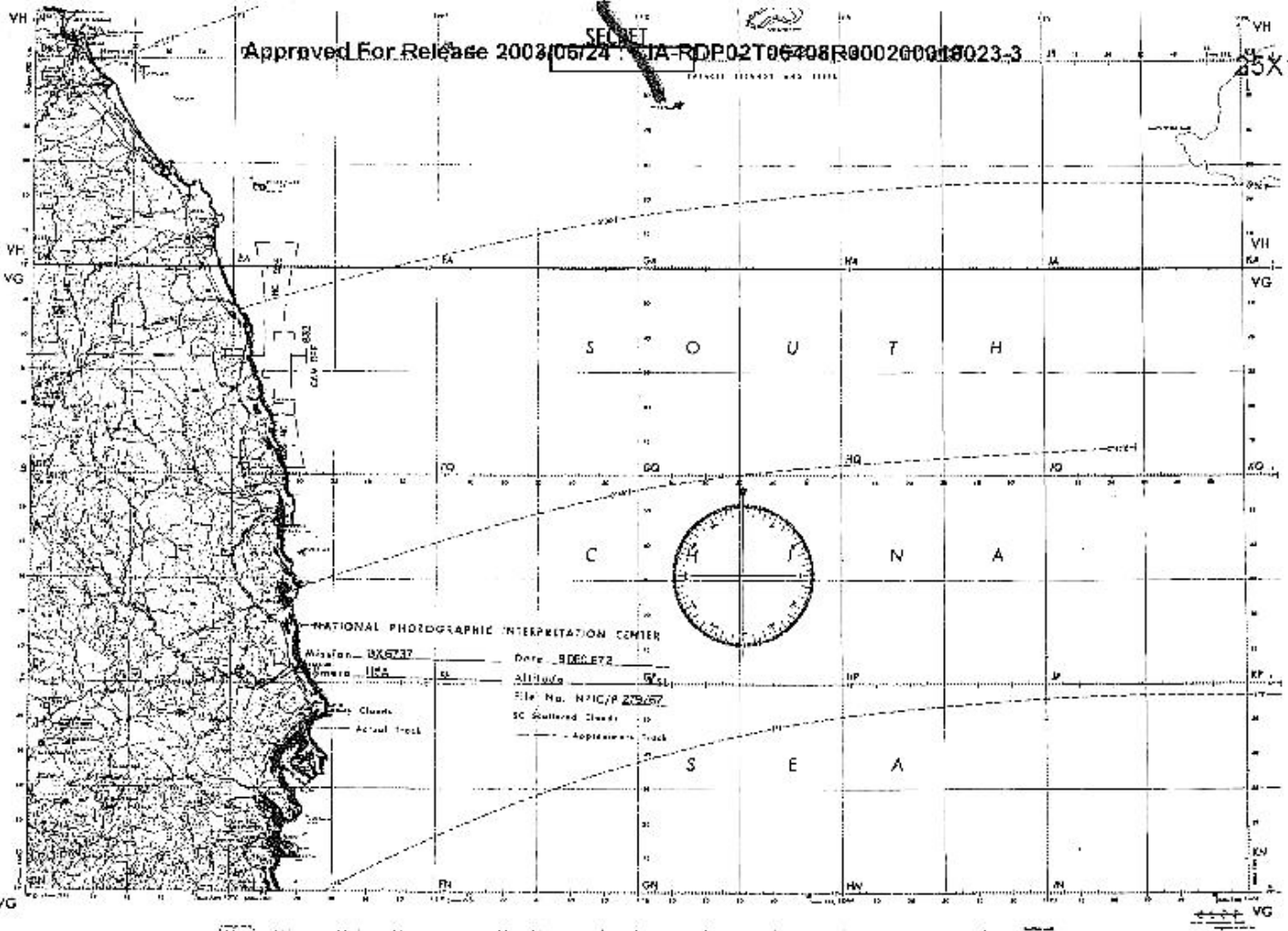
25X1

LAKE SAGINAW

SECRET

Approved For Release 2003/06/24 : CIA-RDP02T06408R000200010023-3

25X1



NATIONAL PHOTOGRAPHIC INTERPRETATION CENTER

Mission	0X6737	Date	9 DEC 672
Camera	115A	Altitude	551
Clouds		File No.	NFIC/P 273267
Actual track		SC Scatter Class	10
		Acquisition Track	

Approved For Release 2003/06/24 : CIA-RDP02T06408R000200010023-3

HART

CAPE VARELA 25X1