

25X1

~~SECRET~~

Approved For Release 2003/06/24 : CIA-RDP02T06408R000200010018-9

MCP



MISSION COVERAGE PLOTS

MISSION BX6740

16 DECEMBER 1967

NPIC/R-500/58
JANUARY 1968

GROUP 1 EXCLUDED FROM
AUTOMATIC DOWNGRADING
AND DECLASSIFICATION

Approved For Release 2003/06/24 : CIA-RDP02T06408R000200010018-9

~~SECRET~~

25X1

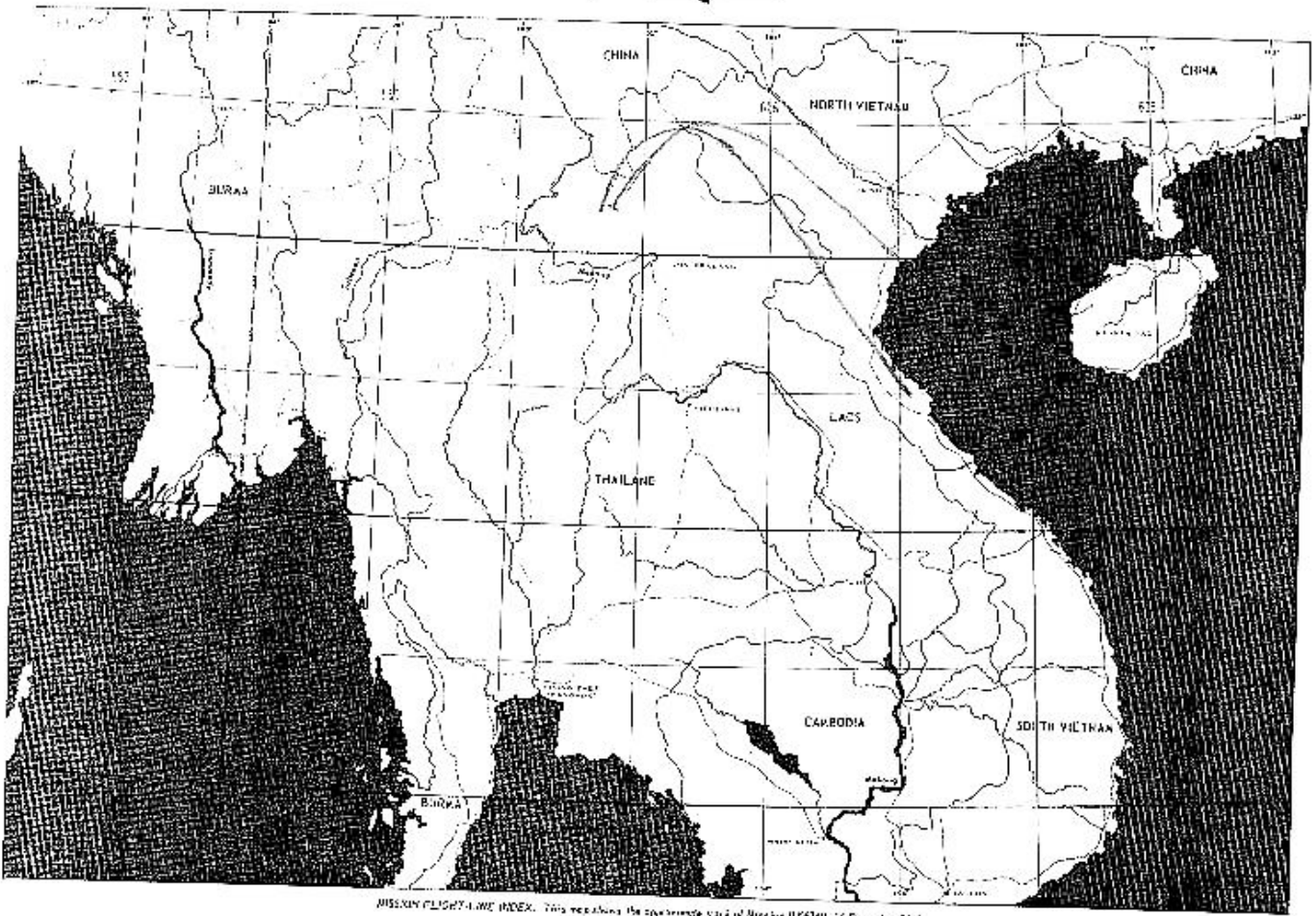
PREFACE

This publication contains the geographic location plots of the photography on Mission BX6740, dated 16 December 1967. These plots are presented on a WAC format that has been reduced for convenience to approximately 60 percent of the original size. The line joining the plotted frames represents the trace of the principal points of the photography and does not necessarily represent the vehicle path (position of the vehicle in relation to the terrain). There are 6 plot sheets in this publication arranged in ascending order by control number.

The flight-line index on page 11 illustrates the approximate track of the vehicle for that portion of the mission during which the camera was in operation.

TABLE OF CONTENTS

Flight-Line Index	Page 11
NPIC/P-8/68	WAC 617
NPIC/P-9/68	WAC 616
NPIC/P-10/68	WAC 677
NPIC/P-11/68	WAC 617
NPIC/P-12/68	WAC 738
NPIC/P-13/68	WAC 737



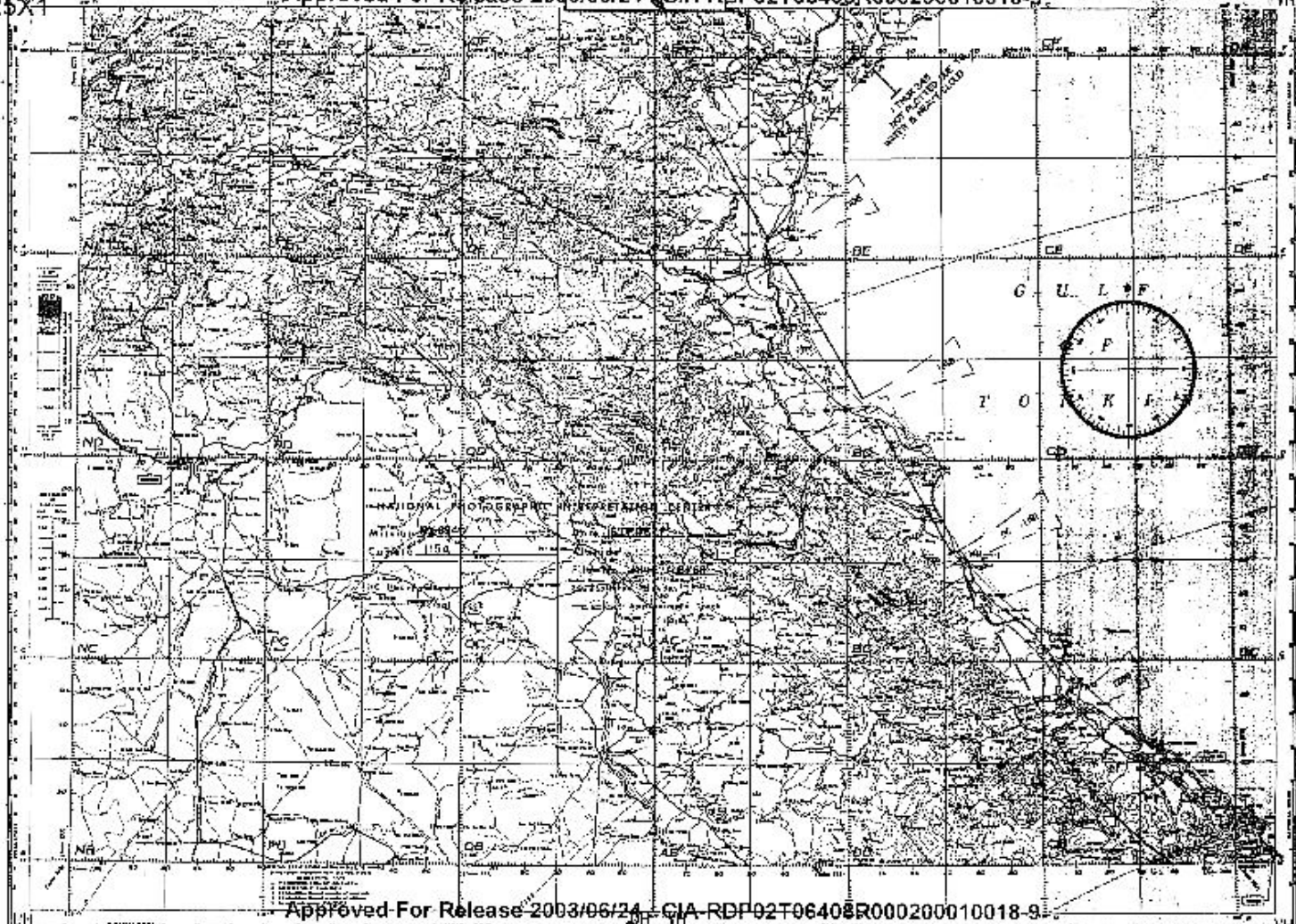
MISSION FLIGHTLINE INDEX. This map shows the approximate route of Mission HX6740, 15 December 1967.

- III -


~~SECRET~~

25X1

Approved For Release 2003/06/24 : CIA-RDP02T06408R000200010018-9



Approved For Release 2003/06/24 : CIA-RDP02T06408R000200010018-9



25X1

25X1

Approved For Release 2003/06/24 : CIA-RDP02T08408R000200010018-9

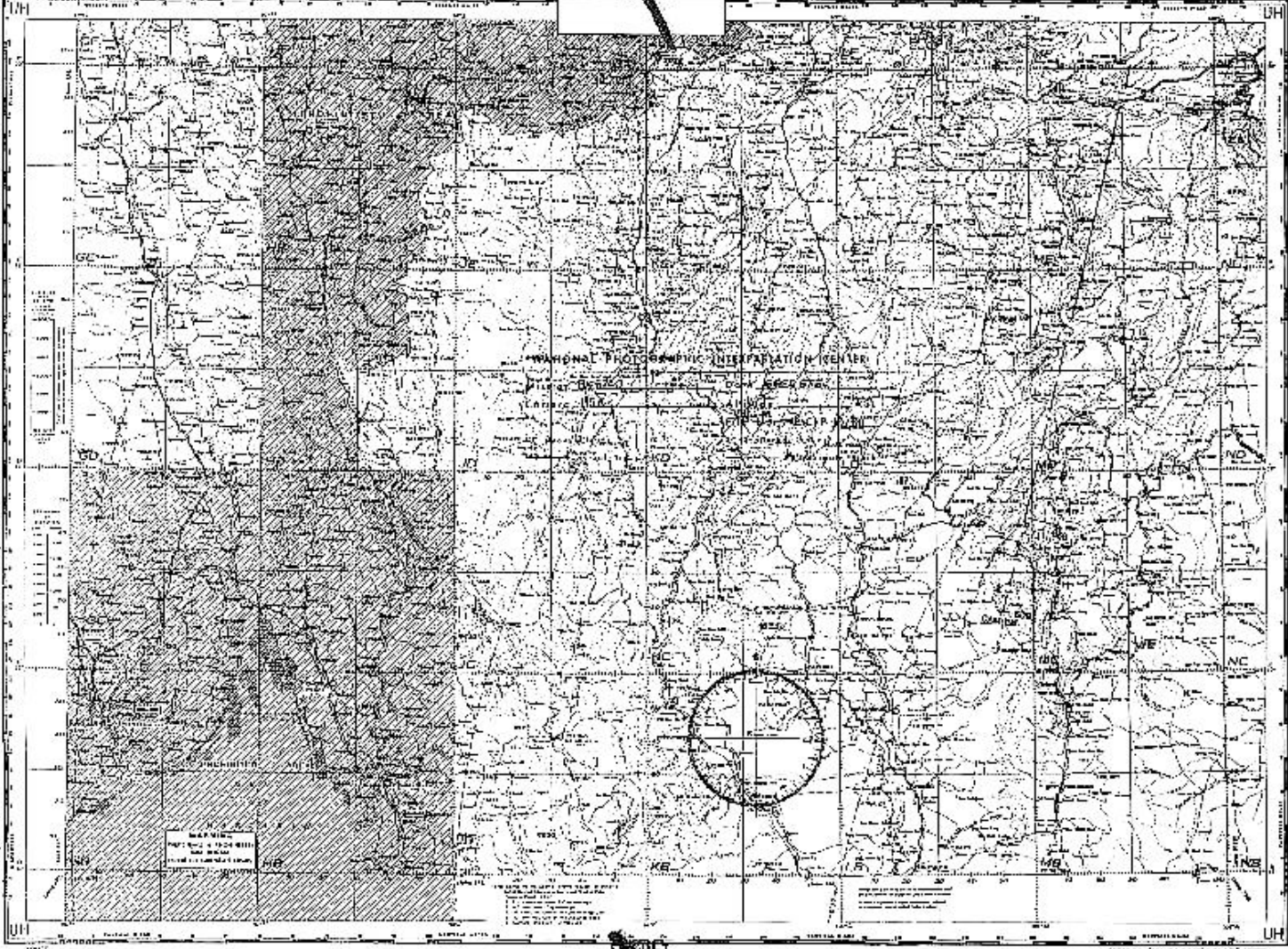


Approved For Release 2003/06/24 : CIA-RDP02T08408R000200010018-9

SECRET

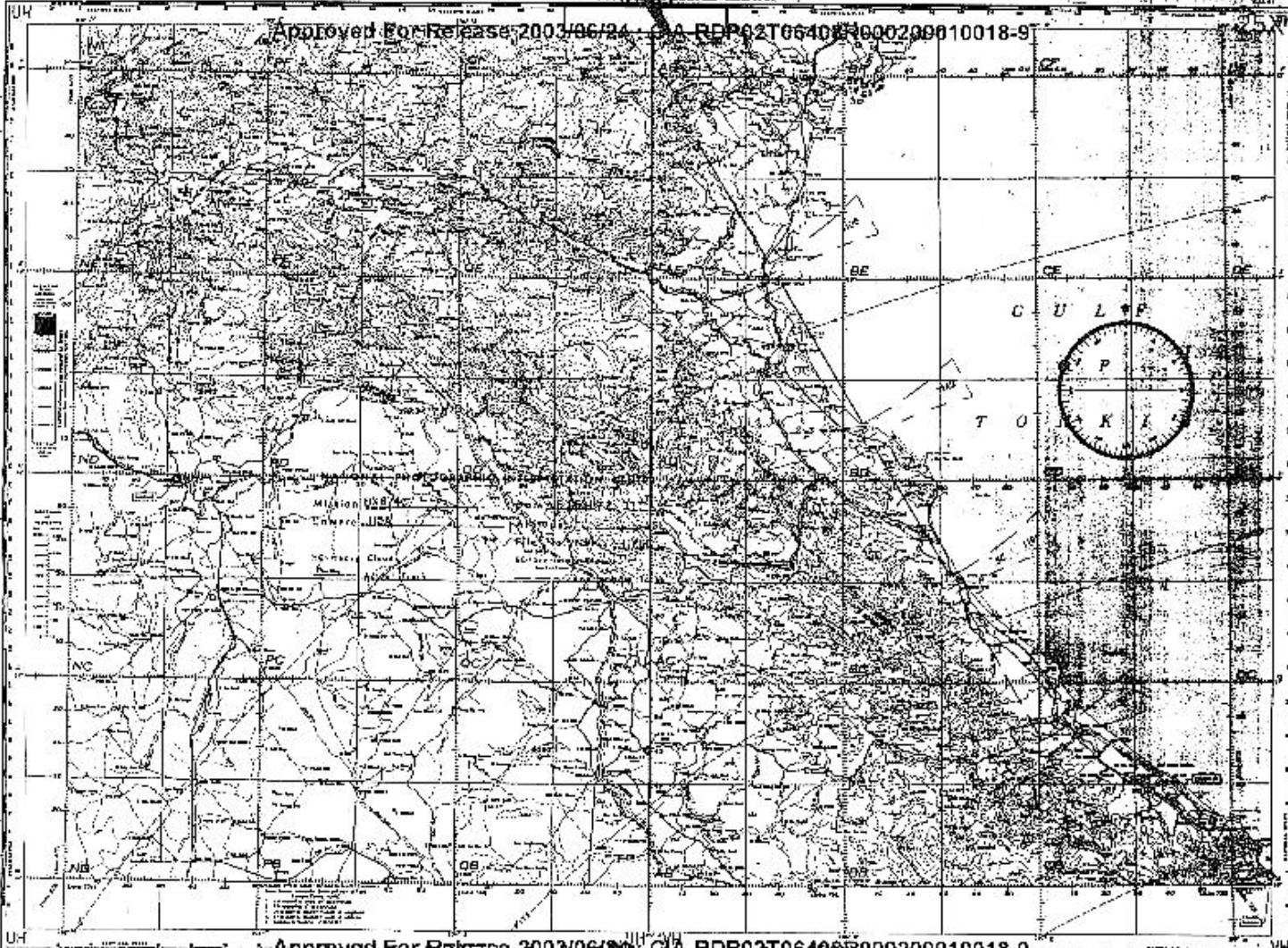
RED RIVER (616)
TOTAL 9741-1000-000

25X1



SECRET

Approved For Release 2003/06/24 : CIA-RDP02T06406R000200010018-9



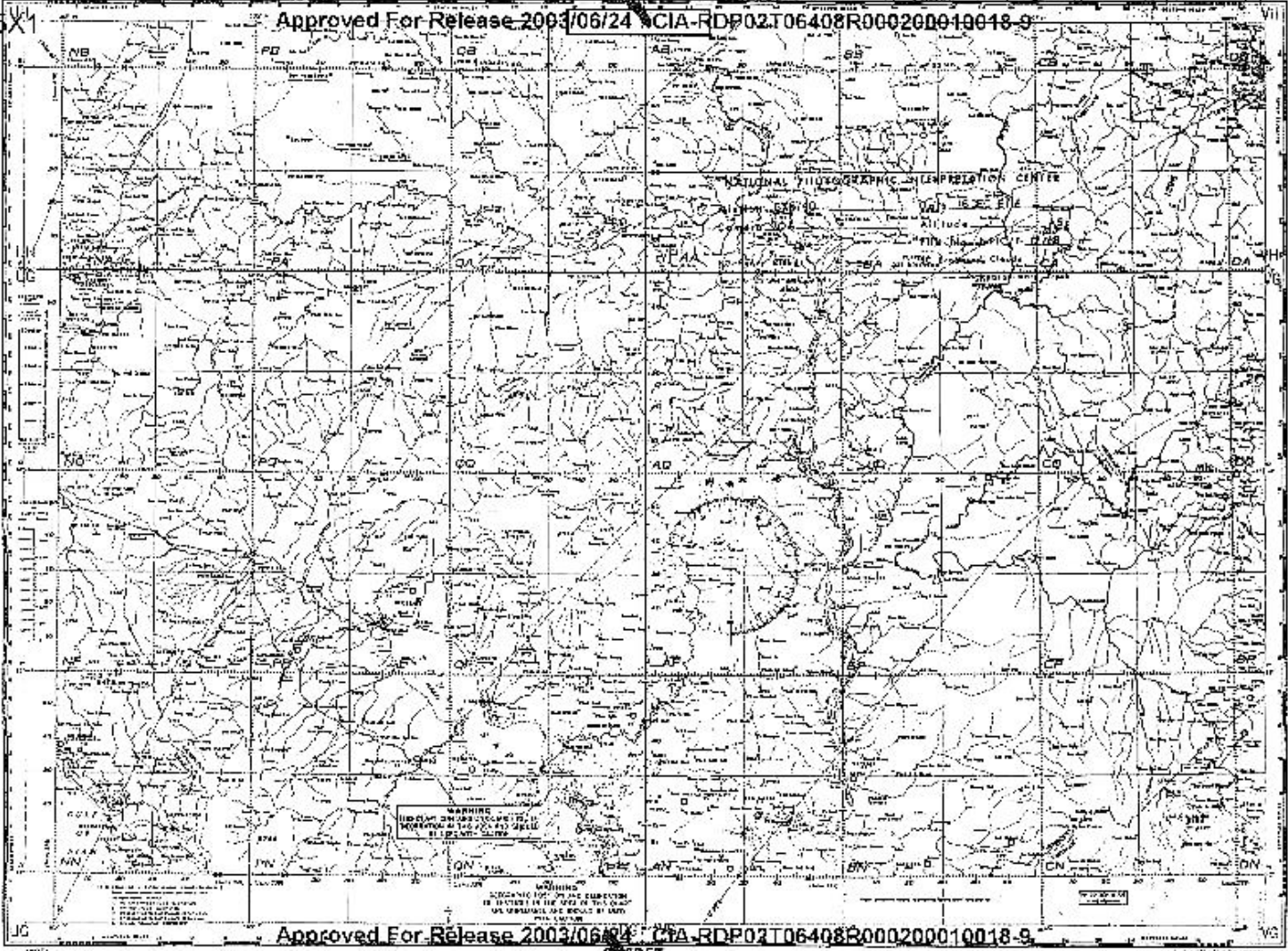
Approved For Release 2003/06/24 : CIA-RDP02T06406R000200010018-9

SECRET

WORLD AERONAUTICAL CHART

Approved For Release 2003/06/24 : CIA-RDP02T06408R000200010018-9

25X1



Approved For Release 2003/06/24 : CIA-RDP02T06408R000200010018-9

SECRET

25X1

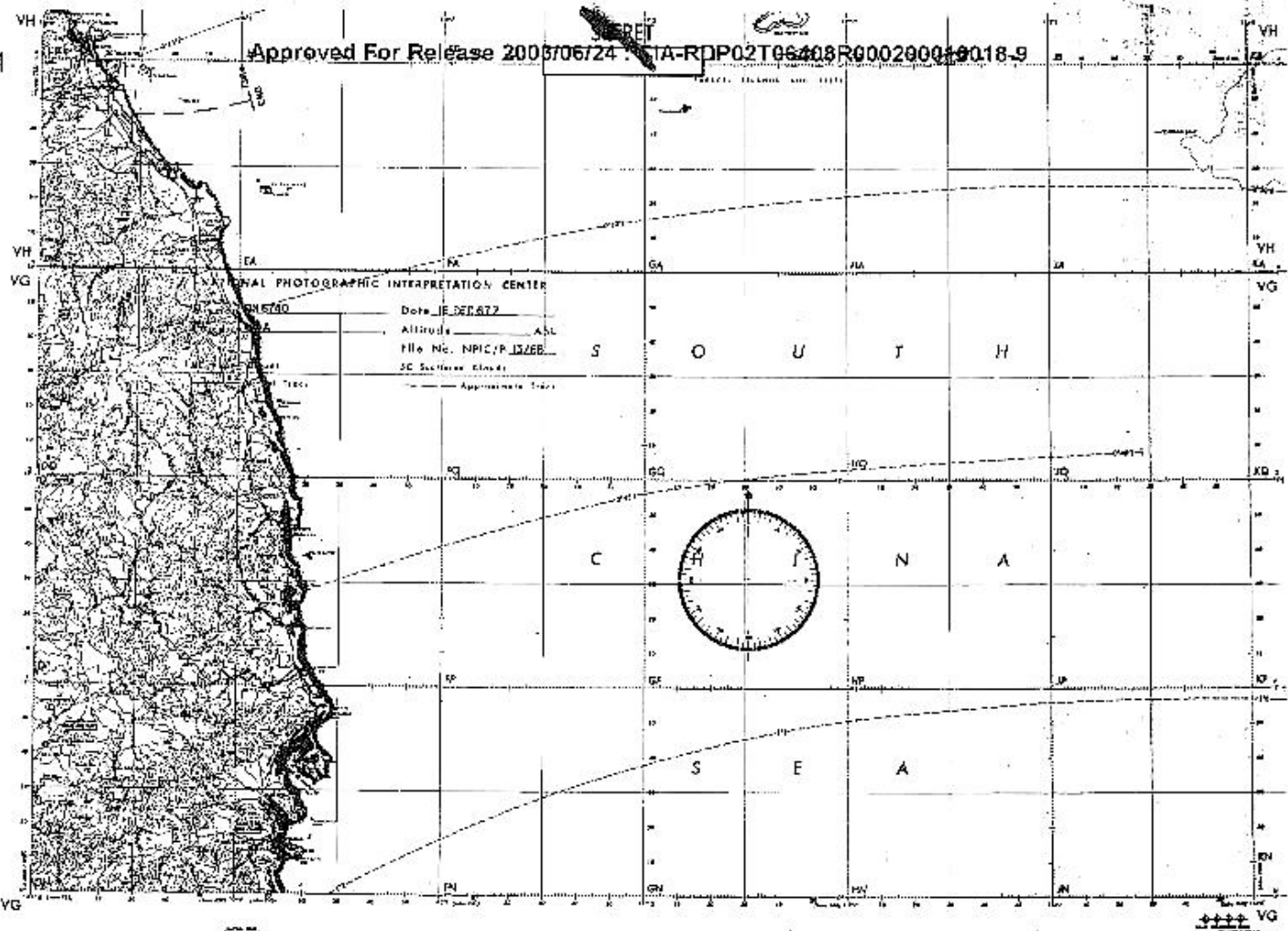


LAKR 84P/780

25X1

Approved For Release 2003/06/24 : CIA-RDP02T06408R000200010018-9

~~SECRET~~



Approved For Release 2003/06/24 : CIA-RDP02T06408R000200010018-9

~~SECRET~~
WORLD NAUTICAL CHART

CAPE YARUHA

25X1