

25X1

~~SECRET~~

Approved For Release 2003/06/24 : CIA-RDP02T06408R000200010022-4

# MCP



MISSION COVERAGE PLOTS

## MISSION BX6856

### 8 MARCH 1968

Declass Review  
by NIMA/DOD

NPIC/R 5013/68  
MARCH 1968

GROUP 1 EXCLUDED FROM  
AUTOMATIC DOWNGRADING  
AND DECLASSIFICATION

Approved For Release 2003/06/24 : CIA-RDP02T06408R000200010022-4

~~SECRET~~

25X1

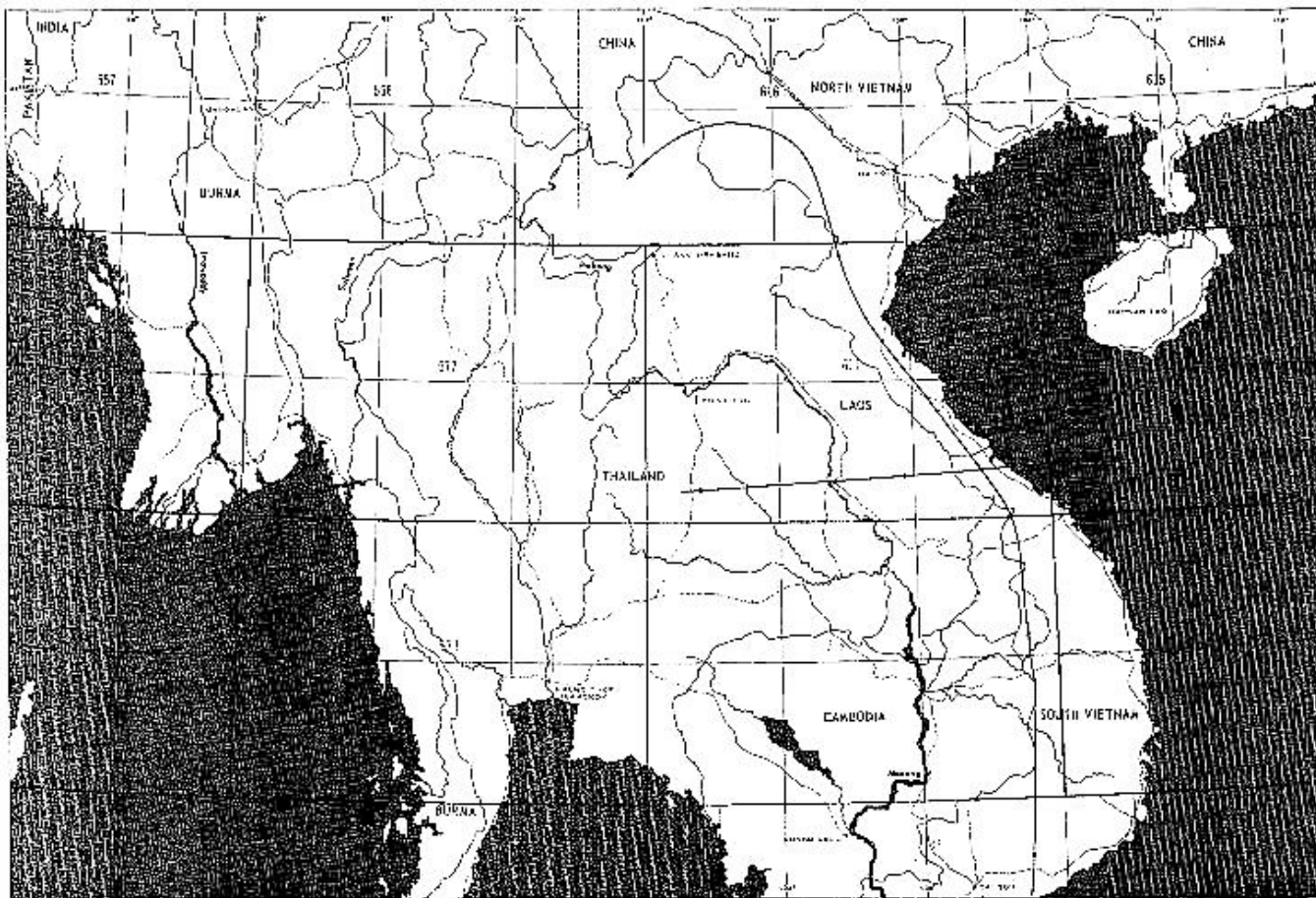
### PREFACE

This publication contains the geographic location plots of the photography on Mission BX6056, dated 8 March 1968. These plots are presented on a WAC format that has been reduced for convenience to approximately 60 percent of the original size. The line joining the plotted frames represents the trace of the principal points of the photography and does not necessarily represent the vehicle route (position of the vehicle in relation to the terrain). There are 7 plot sheets in this publication arranged in ascending order by control number.

The Flight-Line Index on page III indicates the approximate track of the vehicle for that portion of the mission during which the camera was in operation.

### TABLE OF CONTENTS

Flight-Line Index .....	Page III
NPIC/P-45/68 .....	WAC 739
NPIC/P-49/68 .....	WAC 753
NPIC/P-50/68 .....	WAC 757
NPIC/P-51/68 .....	WAC 617
NPIC/P-52/68 .....	WAC 616
NPIC/P-53/68 .....	WAC 617
NPIC/P-54/68 .....	WAC 618

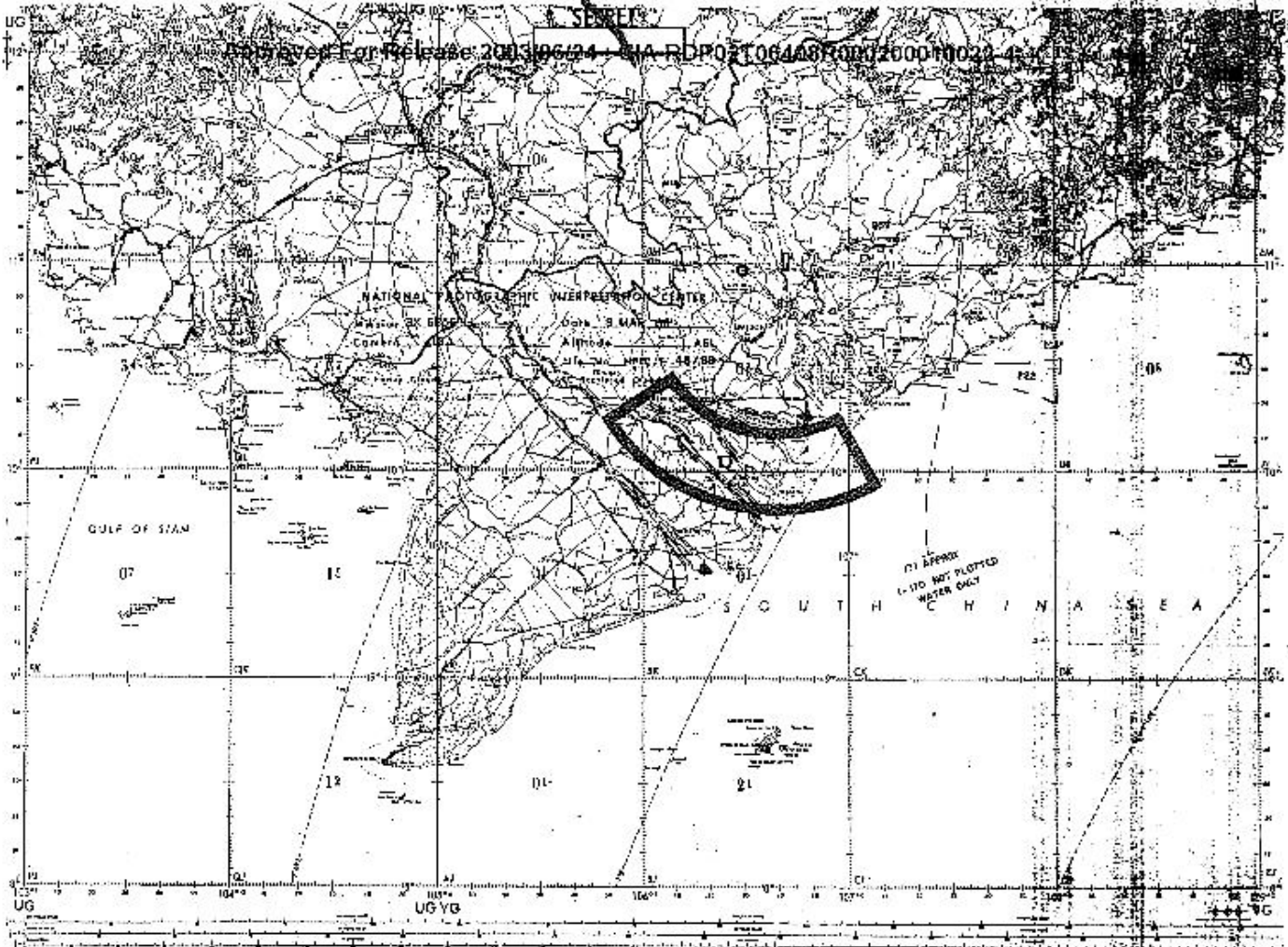


MISSION FLIGHT-LINE INDIC. This map shows the approximate track of Mission BX2895, 8 March 1968.

- III -

SECRET

Approved For Release 2003/06/24 : CIA-RDP02T06408R000200010022-4



WORLD AERONAUTICAL CHART

SECRET

Approved For Release 2003/06/24 : CIA-RDP02T06408R000200010022-4

NEKONGS CHINA  
WAC 230

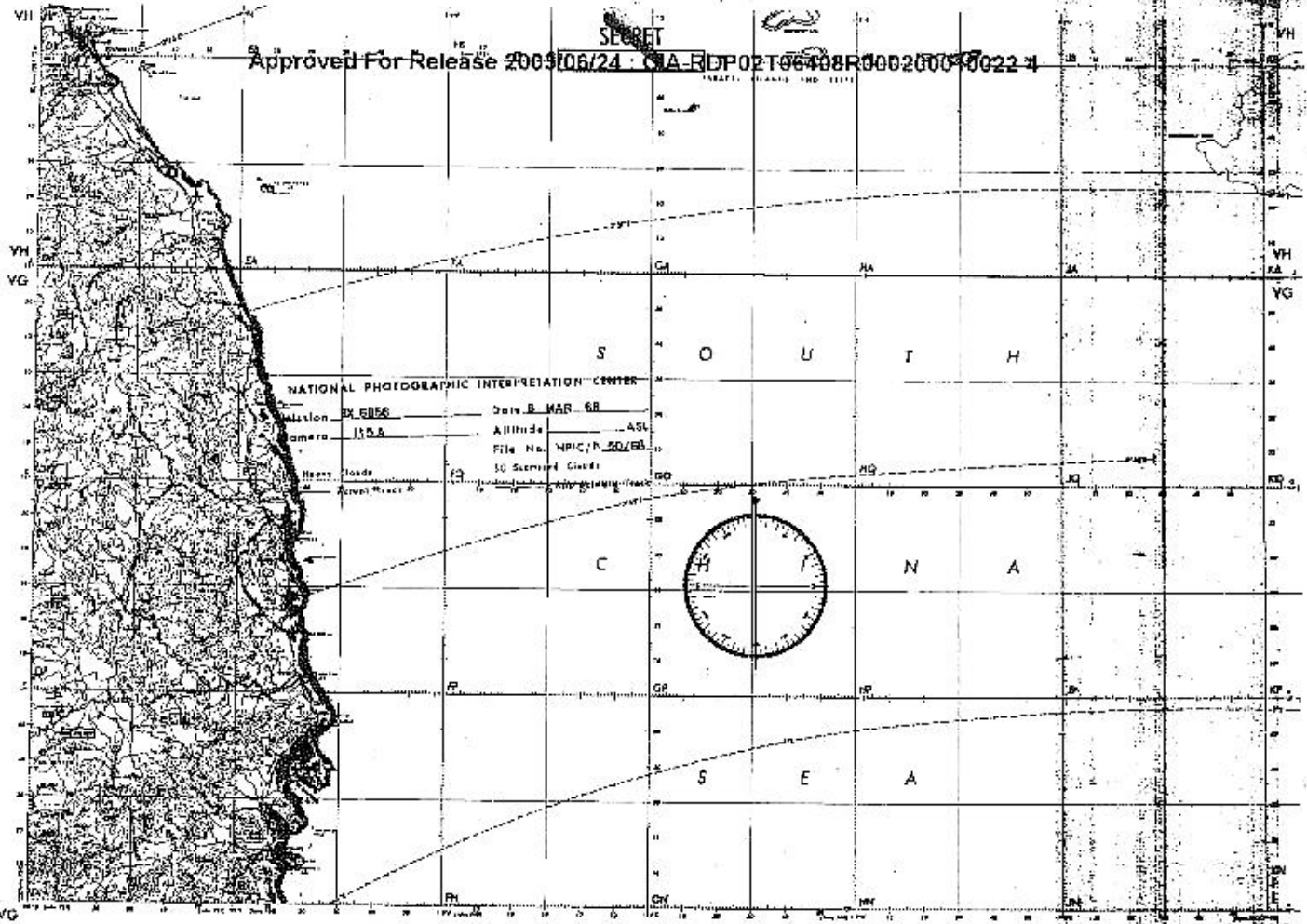
25X1



SECRET



Approved For Release 2003/06/24 : CIA-RDP02T06408R000200010022-4

25X1



NATIONAL PHOTOGRAPHIC INTERPRETATION CENTER

Mission	PL 6056	Date	8 MAR 68
Camera	115A	Altitude	450
Height	1000	File No.	NPIC/N 50/68
Ground Station		10 Station	4



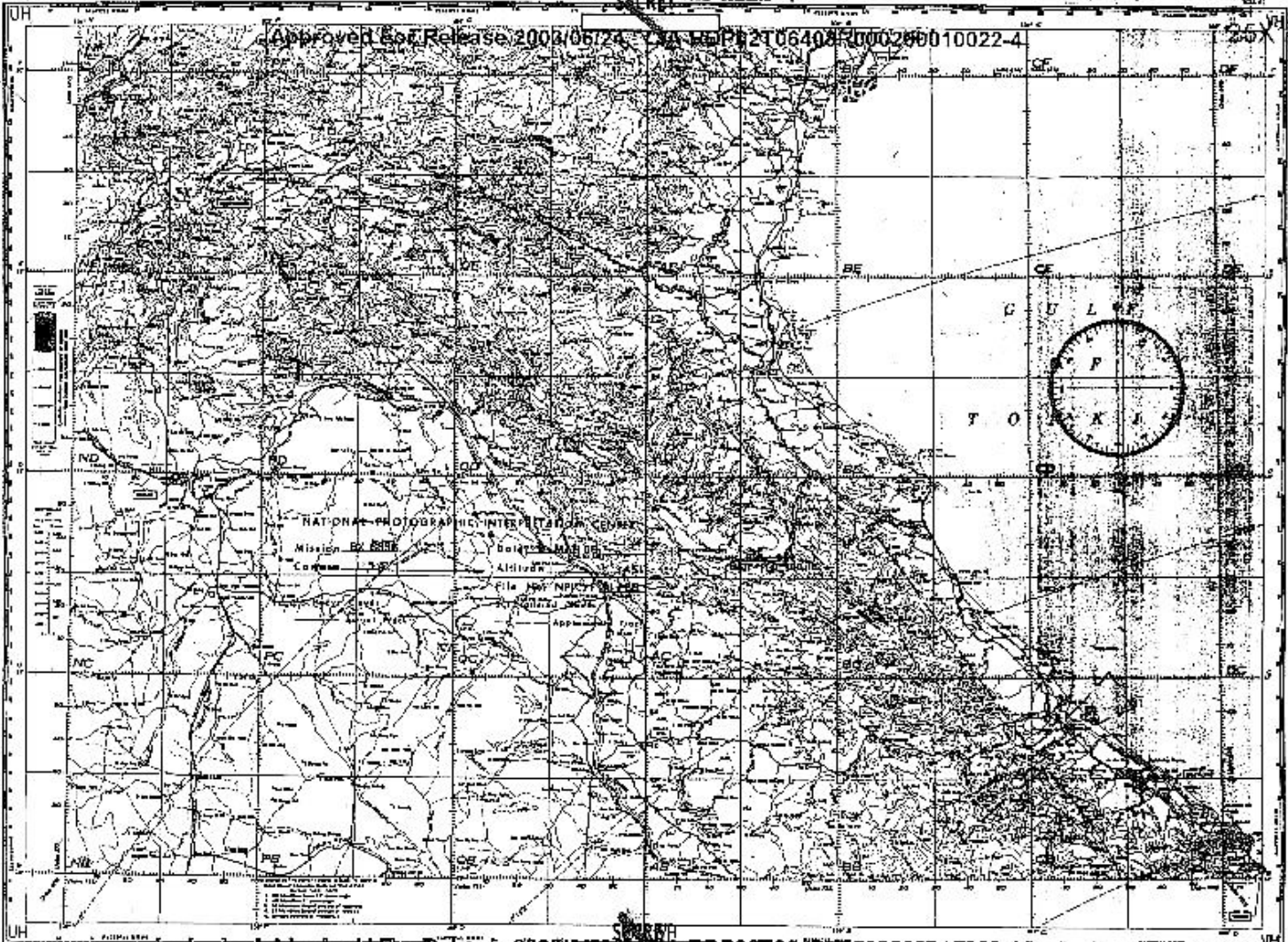
25X1

Approved For Release 2003/06/24 : CIA-RDP02T06408R000200010022-4

CHART

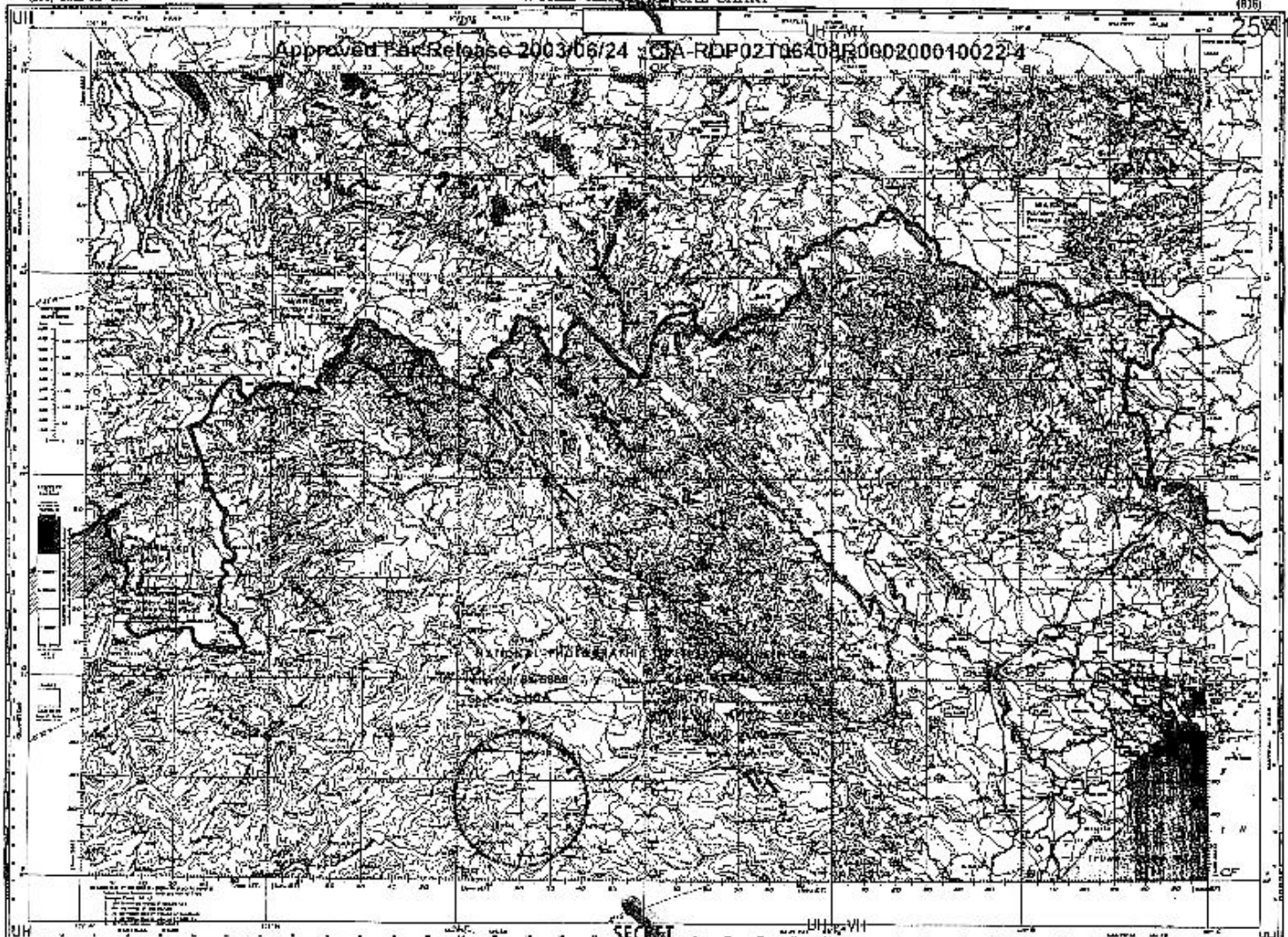
CAPE VARELA

Approved For Release 2003/06/24 : CIA-RDP02-06405R000200010022-4



Approved For Release 2003/06/24 : CIA-RDP02-06405R000200010022-4

Approved For Release 2003/06/24 : CIA-RDP02T06408R000200010022-4

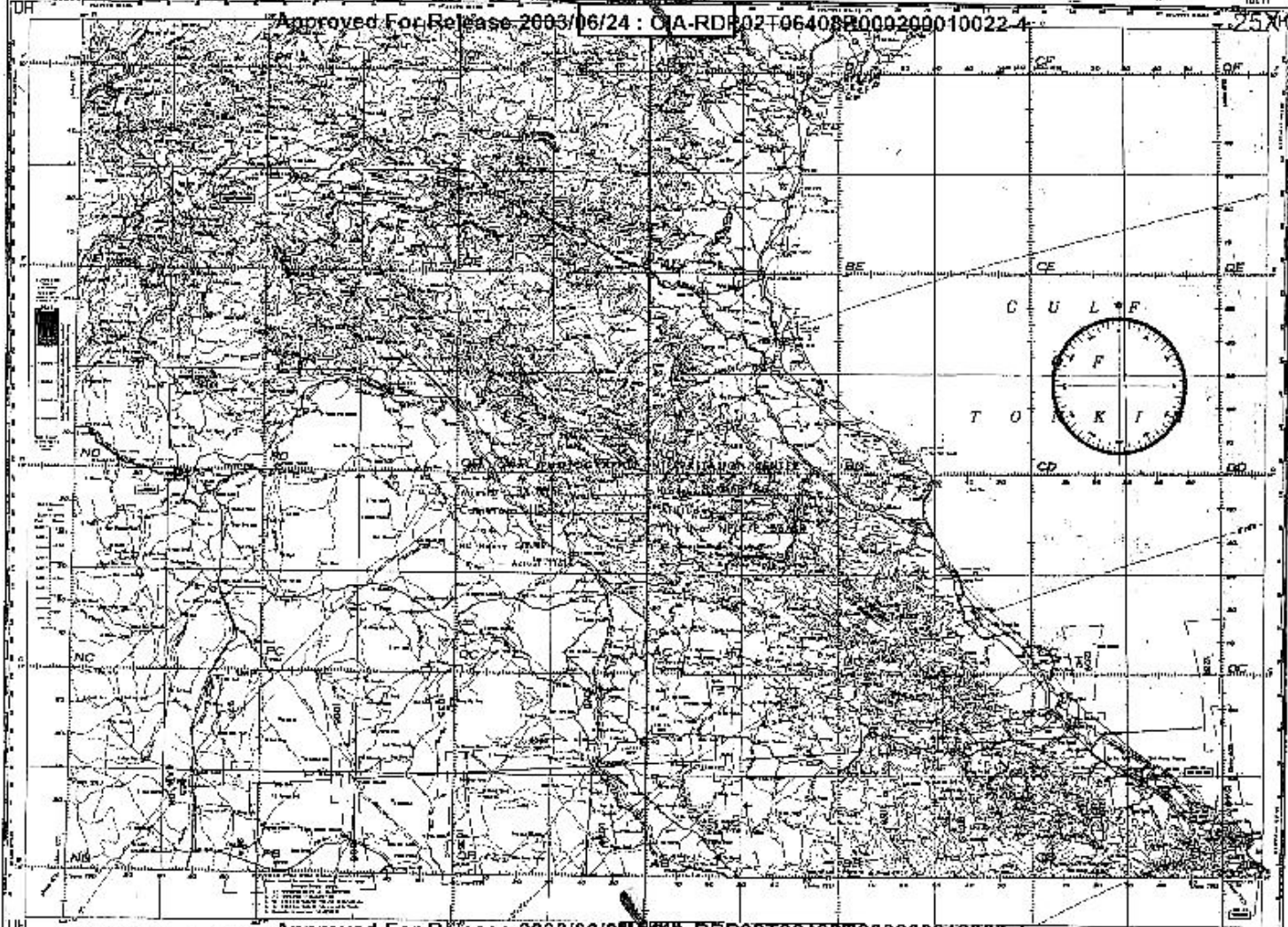


Approved For Release 2003/06/24 : CIA-RDP02T06408R000200010022-4

FSD RIVER X 1

Approved For Release 2003/06/24 : CIA-RDP02T06408R000200010022-4

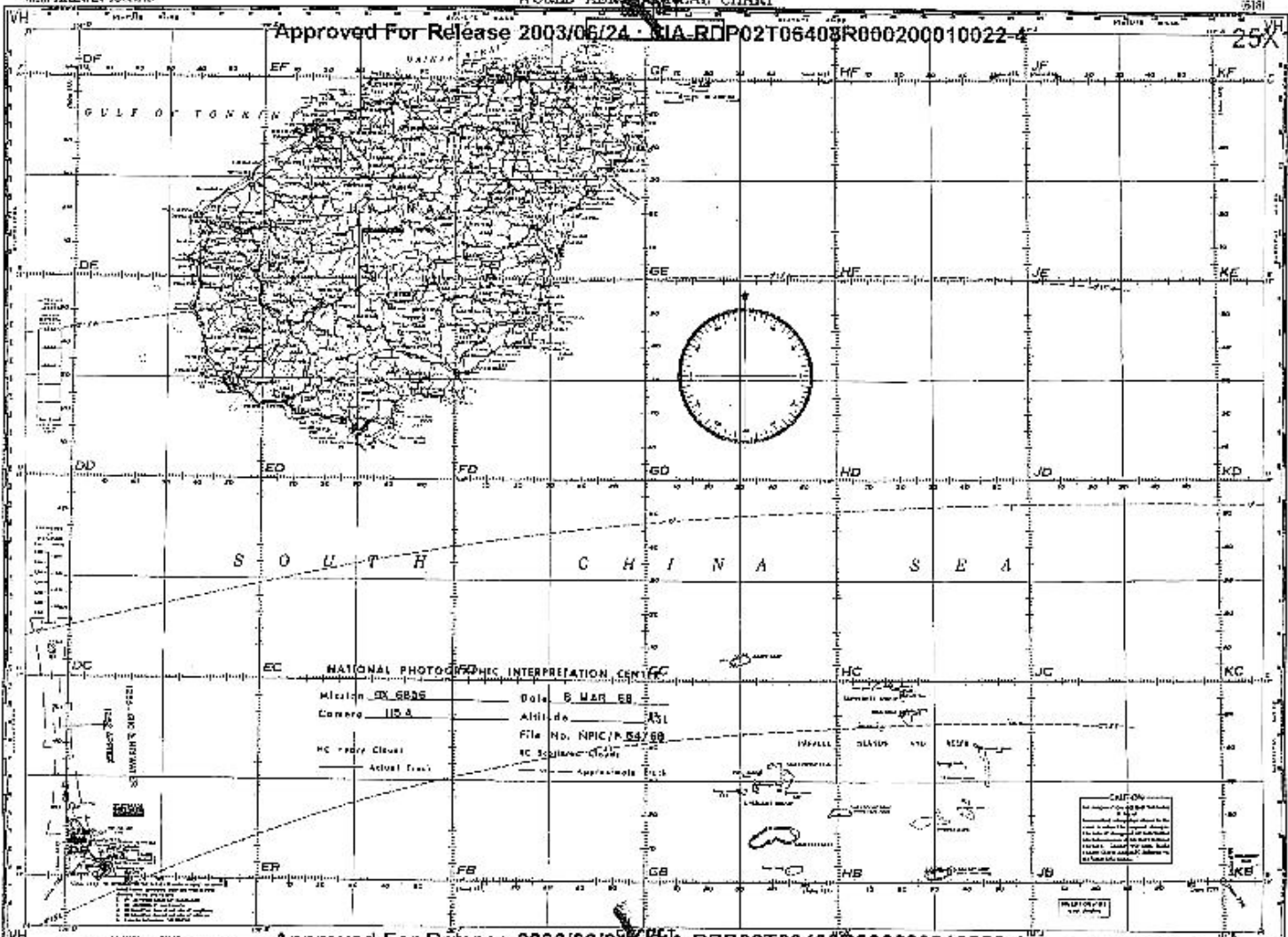
25 X



Approved For Release 2003/06/24 : CIA-RDP02T06408R000200010022-4

Approved For Release 2003/06/24 : CIA-RDP02T06408R000200010022-4

25X



Approved For Release 2003/06/24 : CIA-RDP02T06408R000200010022-4